





**Two way traffic with division**  
*Doble sentido de circulación*



**Bridge**  
*Puente*



**Gravel road**  
*Camino de Tierra*



**Slope**  
*Rasante*



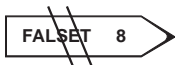
**Tunnel**  
*Tunel*



**Town entrance**  
*Indicador de población*



**Direction to follow**  
*Dirección a seguir*



**Wrong direction**  
*Dirección a no seguir*



**Not at sight (easily)**  
*No visible (con facilidad)*



**Radio transmitter**  
*Radio*



**Safety car "FIV"**  
*Coche de seguridad "FIV"*



**Ambulance**  
*Ambulancia*



**Breakdown service**  
*Grúa*



**Fire Brigade**  
*Bomberos*



**Doctor**  
*Médico*



**Refuel**  
*Repostaje*



**Traffic Lights**  
*Semáforo*



**Tyre marking**  
*Marcage de neumáticos*



**Two Way Competitor Traffic**  
*Doble sentido*



**Petrol station**  
*Gasolinera*



**Milestone**  
*Hito kilométrico*



**Motorway**  
*Autopista*



**Attention!, Care**  
*Atención!*

# SIGNOS / INTERPRETACIÓN

SCHEDULED TIME  
TIEMPO A INVERTIR

TOTAL KM  
KM TOTALES

AVERAGE SPEED  
PROMEDIO DE VELOCIDAD

T.C. / C.H. 5		T.C. / C.H. 5A		Distance	Time	Average
SS 5 Terra Alta 1		Regroup Ascò		Distància	Tiempo	Promedio
				48,43 km.	01h. 00'	48,43 Km/h.
Km. TOT.	Km. PART.	DIRECCION / DIRECCION		INFORMATIONS / INFORMACIONES		REGRESS
35,50	2,70	Ta	[STOP] [Lightning bolt]	0,18	N - 41° 10,249" E - 000° 29,363"	12,93
35,68	0,18	Ta	[Flag]	0,00	N - 41° 10,183" E - 000° 29,274"	12,75
35,87	0,19	Ta	[Truck]		N - 41° 10,534" E - 000° 29,160"	12,56
37,07	1,20	Ta	[Camí de Raimats]	(LA FATARELLA)		11,36
37,43	0,36	Ta	[Change of road]	(LA FATARELLA)		11,00
37,80	0,37	Ta	[STOP] [T-junction]	x T-733	1-733 10 ASCO 18 FLIX	10,63

KILOMETRES TO STAGE  
FINISH  
KILOMETROS PARA EL  
FINAL DEL TRAMO

DELETED LINE  
LINIA SUPRIMIDA -200m

HOUSING  
NÚCLEO URBANO

CHANGE OF ROAD  
CAMBIO DE CARRETERA

TURN QUICKLY THE  
PAGE OVER  
PASAR LA PAGINA  
CON RAPIDEZ -200m



# CALIBRACIÓN

Total	Parcial	Dirección	Informaciones
0,00	0,00		<p>x Av. Jaume Fuster</p> <p><b>POLICIA MOSSOS D'ESQUADRA →</b></p> <p>Inicio 1er tramo calibración primer arbol a la derecha</p> <p>41.093856° N 1.143915° E</p>
1,299	1,299		<p>Av. Joan Fuster</p> <p>* Tic en la senyal de Ceda el paso</p>
0,00	0,00		<p>Av. Joan Fuster</p> <p>Inicio 2n tramo calibración Arbol seco a la derecha</p> <p>41.094462° N 1.149374° E</p>
1,315	1,315		<p>* Tic en la senyal de Ceda el paso</p>

La medición del tramo de calibración se ha realizado utilizando el centro del carril derecho de circulación.

Shakedown / Tramo de Calificación						Viernes 24 Octubre 2025
SS Location	SS dist.	Liaison dist.	Total dist.	Target Time	First car due	
TC Localización	Dist. TC	Dist. Enlace	Dist. Total	Tiem. Impart.	Hora 1er coche	
Service park PortAventura						
Refuel - PortAventura						
FP Start (Pilotos Prioritarios) Máximo 2 pasadas		2,82	2,82			
FP Ensayos Libres	2,00				14:00	
Service park		5,37				
Ensayos Libres hasta las 15:00						
Service park PortAventura						
Refuel - PortAventura						
Tramo de Calificación (Pilotos Prioritarios)		2,82	2,82			
TC Tramo de Calificación	2,00				15:15	
Parc Fermé and Technical Zone IN		5,37	7,37	0:15	15:30	
Service park PortAventura						
Refuel - PortAventura						
Shakedown Start (todos los equipos inscritos)		2,82	2,92			
SD Shakedown	2,00				16:00	
Service park		5,37				
Shakedown hasta las 17:30						

Start (Section 1)						Viernes 24 Octubre 2025
SS Location	SS dist.	Liaison dist.	Total dist.	Target Time	First car due	
TC Localización	Dist. TC	Dist. Enlace	Dist. Total	Tiem. Impart.	Hora 1er coche	
0 START - Passeig Jaume I Salou					19:00	
1		10,15	10,15	0:22	19:22	
SS1 Salou 1 (asfalto)	1,55				19:25	
1A Service IN		1,62	3,17	0:10	19:35	
SERVICE A (PortAventura)	(1,55)	(11,77)	(13,32)	0:15		
1B Service OUT / Parc Fermé IN (PortAventura)					19:50	
FRIDAY Totals						
	1,55	11,77	13,32			

Sunrise / Orto: 08:18 hrs  
Sunset / Ocaso: 19:00 hrs

V3 Itinerary RallyRACC 2025 (30/9/25)

# ITINERARIO Sabado 25 octubre



Start (Sections 2, 3 & 4)		Sábado 25 Octubre 2025				
SS	Location	SS dist.	Liaison dist.	Total dist.	Target Time	First car due
TC	Localización	Dist. TC	Dist. Enlace	Dist. Total	Tiem. Impart.	Hora 1er coche
START - Service park PortAventura						
1C	Parc Fermé OUT - Service IN					7:10
<b>SERVICE B (PortAventura)</b>					<b>0:10</b>	
1D	Service OUT					7:20
RZ	Refuel - Port Aventura					
1	Distance to next refuel	(11,58)	(113,07)	(124,65)		
2			93,95	93,95	1:30	8:50
SS2	<b>La Fatarella 1</b>	<b>11,58</b>	19,12	30,70		<b>8:53</b>
RZ	Remote Refuel - Vilalba dels Arcs					
2	Distance to next refuel	(32,76)	(110,22)	(142,98)		
3			4,82	35,52	1:00	9:53
SS3	<b>La Pobla de Massaluca 1</b>	<b>12,57</b>	10,09	22,66	0:34	<b>9:56</b>
4						10:30
SS4	<b>Vilalba dels Arcs 1</b>	<b>18,64</b>				<b>10:33</b>
4A	Regroup - Technical Zone IN Port Esportiu Salou		93,69	112,33	1:49	12:22
4B	Regroup OUT				0:15	12:37
SS5	<b>Salou 2 (asfalto)</b>	<b>1,55</b>				<b>12:40</b>
5A	Service IN		1,62	3,17	0:10	12:50
<b>SERVICE C (PortAventura)</b>					<b>0:30</b>	
5B	Service OUT	(44,34)	(223,29)	(267,63)		13:20
RZ	Refuel - Port Aventura					
3	Distance to next refuel	(11,58)	(113,07)	(124,65)		
6			93,95	93,95	1:30	14:50
SS6	<b>La Fatarella 2</b>	<b>11,58</b>	19,12	30,70		<b>14:53</b>
RZ	Remote Refuel - Vilalba dels Arcs					
4	Distance to next refuel	(31,21)	(105,15)	(136,36)		
7			4,82	35,52	1:00	15:53
SS7	<b>La Pobla de Massaluca 2</b>	<b>12,57</b>	10,09	22,66	0:34	<b>15:56</b>
8						16:30
SS8	<b>Vilalba dels Arcs 2 - TC+</b>	<b>18,64</b>				<b>16:33</b>
8A	Regroup - Technical Zone IN Pg. Jaume I - FIN RALLY TIERRA		88,18	106,82	1:47	18:20
8B	Regroup OUT - INICIO RALLY ASFALTO				0:15	18:35
8C	Service IN		2,06	2,06	0:10	18:45
<b>SERVICE D (PortAventura)</b>					<b>2:15</b>	
8D	Service OUT	(42,79)	(218,22)	(261,01)		21:00
RZ	Refuel - Port Aventura (FIA fuel)					
3	Distance to next refuel	(14,19)	(51,69)	(65,88)		
9			26,39	26,39	0:39	21:39
SS9	<b>Riudecanyes (asfalto)</b>	<b>14,19</b>				<b>21:42</b>
9A	Service IN		25,30	39,49	0:48	22:30
<b>SERVICE E (PortAventura)</b>					<b>0:20</b>	
9B	Service OUT / Parc Fermé IN (PortAventura)	(14,19)	(51,69)	(65,88)		22:50
<b>SATURDAY GRAVEL Totals</b>		<b>87,13</b>	<b>439,45</b>	<b>526,58</b>		
<b>GRAVEL RALLY Totals</b>		<b>88,68</b>	<b>451,22</b>	<b>539,90</b>		
<b>SATURDAY Totals</b>		<b>101,32</b>	<b>493,20</b>	<b>594,52</b>		

SECTION 2

SECTION 3

SECTION 4

Sunrise / Orto: 08:19 hrs  
Sunset / Ocaso: 18:59 hrs

## Start (Sections 5, 6, & 7) Domingo 26 Octubre 2025

SS	Location	SS dist.	Liaison dist.	Total dist.	Target Time	First car due
TC	Localización	Dist. TC	Dist. Enlace	Dist. Total	Tiem. Impart.	Hora 1er coche
START - Service park PortAventura						
9C	Parc Fermè OUT - Service IN					7:20
<b>SERVICE F (PortAventura)</b>					<b>0:15</b>	
9D	Service OUT					7:35
RZ	Refuel - PortAventura					
6	Distance to next refuel	(19,37)	(70,95)	(90,32)		
10			52,82	52,82	1:00	8:35
SS10	<i>El Pont A. - Querol - Les Pobles</i>	19,37				8:38
			18,13			
RZ	Remote Refuel - Rodonyà					
7	Distance to next refuel	(23,49)	(76,69)	(100,18)		
11			3,18	40,68	0:49	9:27
SS11	<i>El Montmell 1</i>	21,94				9:30
11A	Regroup - Technical Zone IN Port Esportiu Salou		71,89	93,83	1:34	11:04
11B	Regroup OUT				0:15	11:19
SS12	<i>Salou 3 (asfalt)</i>	1,55				11:22
12A	Service IN		1,62	3,17	0:10	11:32
<b>SERVICE G (PortAventura)</b>					<b>0:20</b>	
12B	Service OUT					11:52
RZ	Refuel - PortAventura (FIA fuel)					
8	Distance to next refuel	(0,00)	(47,44)	(47,44)		
			47,44			
RZ	Remote Refuel - Rodonyà					
8	Distance to next refuel	(26,25)	(108,11)	(134,36)		
13			3,18	50,62	0:55	12:47
SS13	<i>El Montmell 2</i>	21,94				12:50
13A	Regroup - Technical Zone IN Riudecols		72,27	94,21	1:35	14:25
13B	Regroup OUT				0:30	14:55
14			4,33	4,33	0:10	15:05
SS14	<i>Coll de La Teixeta</i>	4,31				15:08
14A	Parc Fermè IN / Fin del Rally		28,33	32,64	0:52	16:00
<b>SUNDAY TOTALS</b>		<b>69,11</b>	<b>237,62</b>	<b>306,73</b>		

SECTION 5

SECTION 6

SECTION 7

Sunrise / Orto: 07:19 hrs

Sunset / Ocaso: 17:59 hrs

<b>GRAVEL Totals</b>	<b>88,68</b>	<b>451,22</b>	<b>539,90</b>
<b>TARMAC Totals</b>	<b>83,30</b>	<b>356,94</b>	<b>440,24</b>
<b>RALLY Totals</b>	<b>171,98</b>	<b>808,16</b>	<b>980,14</b>

V3 Itinerary RallyRACC 2025 (30/9/25)

# MAPA ITINERARIO 1ª, 2ª, 3ª y 4ª Sección



# MAPA ITINERARIO 5ª, 6ª y 7ª Sección



# TELÉFONOS DE INTERÉS



## Emergency / Emergencias

*(Police, Fire Brigade amb Medical emergencies)*

*(Policia, Bomberos, Assistencia sanitaria)*

112

## RACC

*(Breakdown services)*

*(Asistencia)*

902 106 106



# PODIUM

PARC FERMÉ  
PARQUE CERRADO  
TIERRA  
(25/10/25)

CH - 8A  
CH - 14A

CH - 0  
CH - 8B

PODIUM

PRESS  
PHOTO

PARC FERMÉ  
PARQUE CERRADO  
SCER  
(26/10/25)



ROAD BOOK  
SERVICE to PODIUM

0,00	0,00	1		 (Service out) (PORT AVENTURA)	1,99
0,05	0,05	2		(PORT AVENTURA)	1,94
0,45	0,40	3		(SALOU)	1,54
0,79	0,34	4		!! * H 10 HOTELS	1,20
1,19	0,40	5		 (SALOU)	0,80
1,65	0,46	6	 (SALOU)	(SALOU)	0,34

# ROAD BOOK SERVICE - PODIUM



1,99	0,34		<p>(SALOU)</p>	0,00








SHAKEDOWN

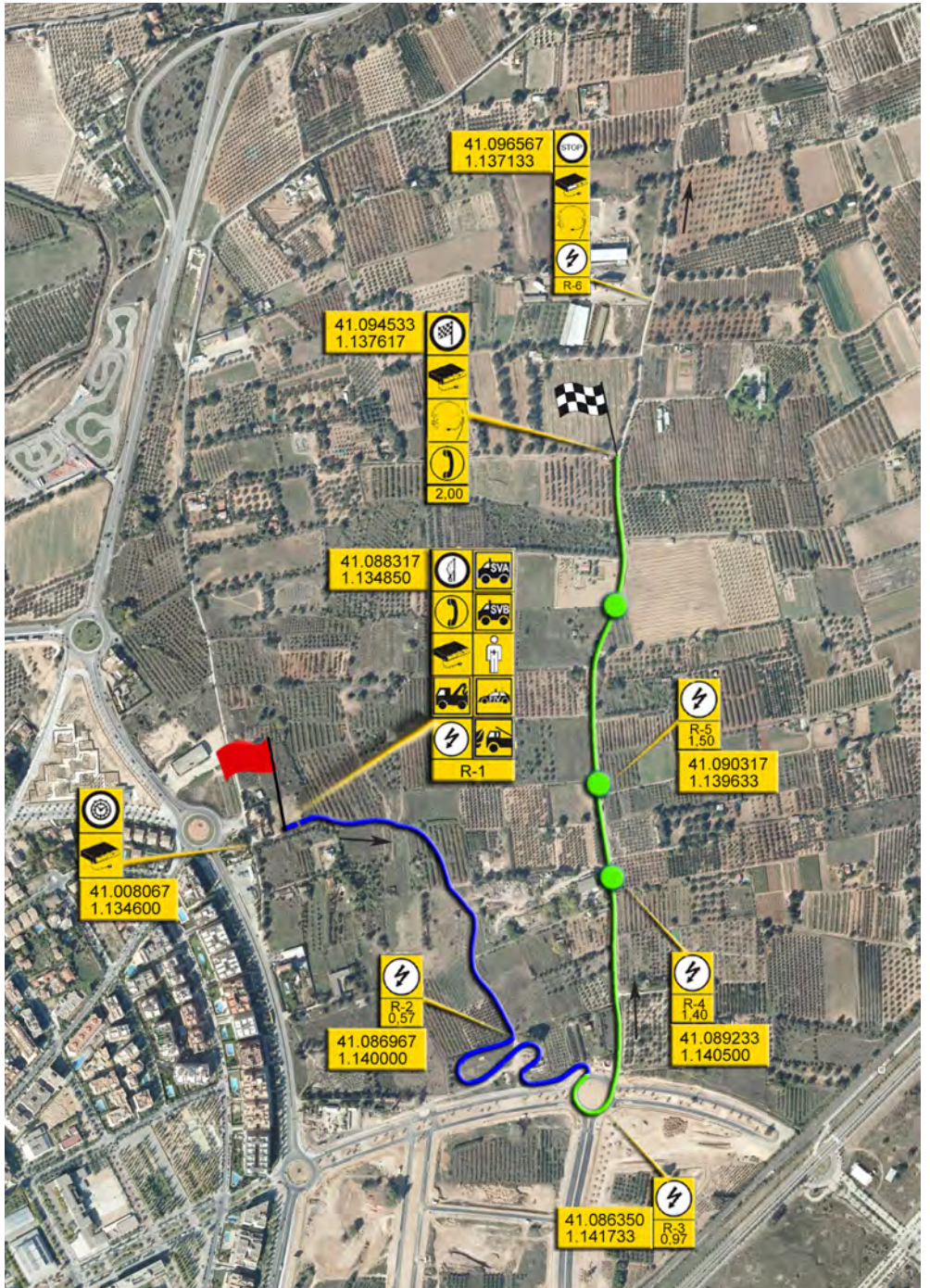
TRAMO DE CALIFICACIÓN

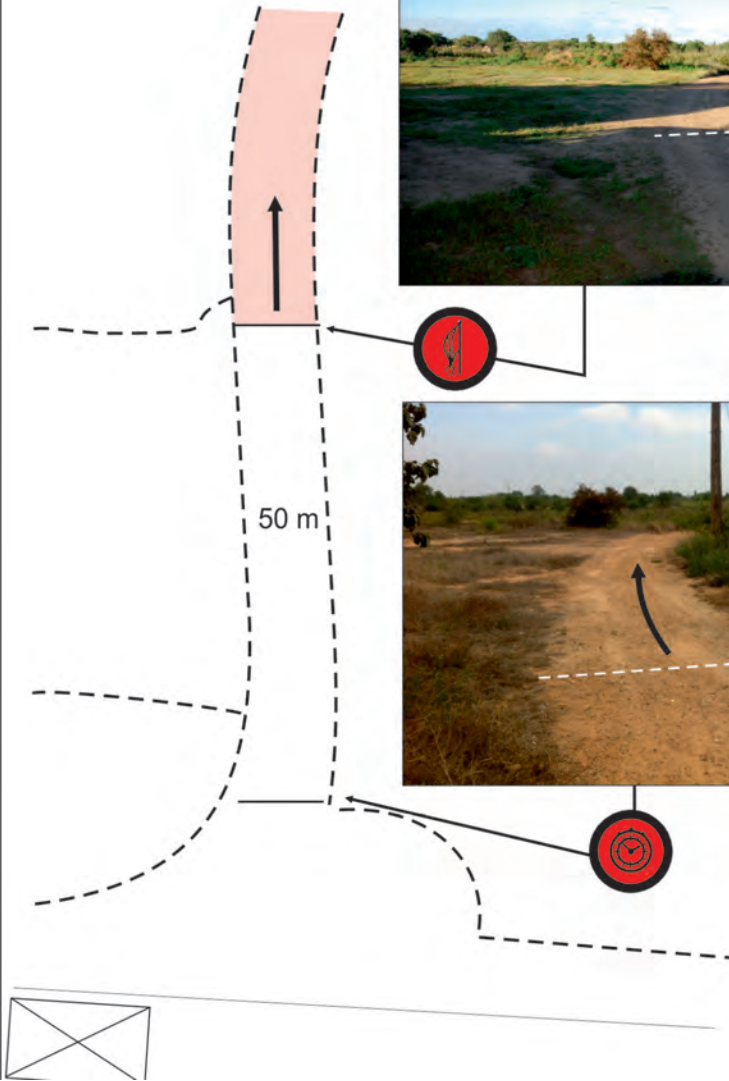


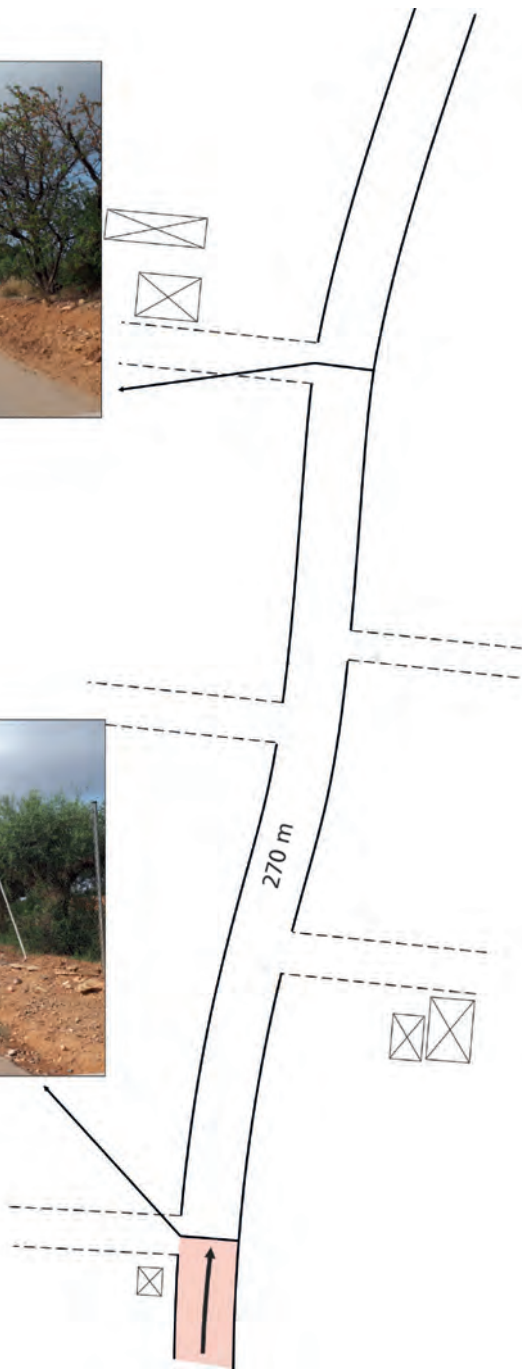
T.C. / C.H. Service "Port Aventura"		T.C. / C.H. Shakedown		Distance Distancia <b>2,82 Km.</b>	Time Tiempo h.	Average Promedio Km/h.
Km. TOT.	Km. PART.	DIRECTION / DIRECCION		INFORMATIONS / INFORMACIONES		REGRE.
0,00	0,00	1			Service (Out) (PORT AVENTURA)	2,82
0,05	0,05	2			(PORT AVENTURA)	2,77
0,23	0,18	3			(SALOU)	2,59
0,57	0,34	4		!   10 HOTELS	(SALOU)	2,25
1,04	0,47	5		* Sol Costa Daurada	(SALOU)	1,78
1,67	0,63	6		x C-31B	(SALOU)	1,15




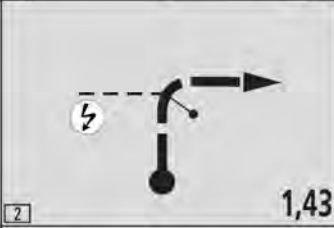

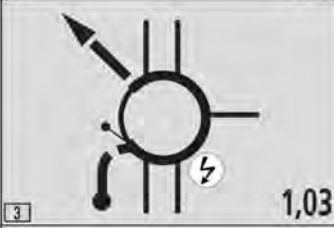

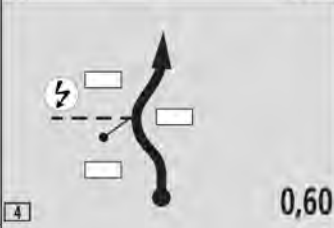

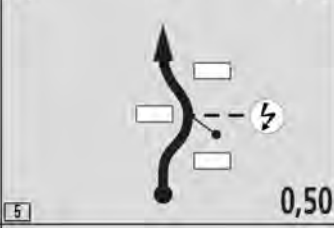

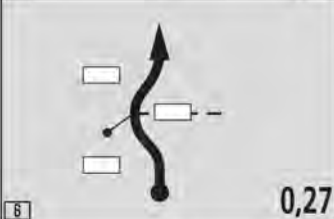
T.C. / C.H. Service "Port Aventura"		T.C. / C.H. Shakedown		Distance Distancia <b>2,82 Km.</b>	Time Tiempo <b>h.</b>	Average Promedio <b>Km/h.</b>												
Km. TOT. Km. PART.		DIRECTION / DIRECCION		INFORMATIONS / INFORMACIONES		REGRE.												
2,15	0,48	<input type="checkbox"/>		C-31B	<table border="1"> <tr><td><b>C-31 B</b></td><td><b>AP-7</b></td><td>↘</td></tr> <tr><td>Vila-Seca</td><td></td><td>↘</td></tr> <tr><td>Reus</td><td></td><td>↘</td></tr> </table>	<b>C-31 B</b>	<b>AP-7</b>	↘	Vila-Seca		↘	Reus		↘	0,67			
<b>C-31 B</b>	<b>AP-7</b>	↘																
Vila-Seca		↘																
Reus		↘																
2,70	0,55	<input type="checkbox"/>		C-31B	<p>!!</p> <table border="1"> <tr><td><b>C-31B</b></td><td></td><td></td></tr> <tr><td><b>AP-7</b></td><td><b>A-7</b></td><td>→</td></tr> <tr><td>VILA SECA</td><td></td><td>→</td></tr> <tr><td>REUS</td><td></td><td>→</td></tr> </table>	<b>C-31B</b>			<b>AP-7</b>	<b>A-7</b>	→	VILA SECA		→	REUS		→	0,12
<b>C-31B</b>																		
<b>AP-7</b>	<b>A-7</b>	→																
VILA SECA		→																
REUS		→																
2,76	0,06	<input type="checkbox"/>				0,06												
2,82	0,06	<input type="checkbox"/>			 <b>41.088317, 1.134850</b>	0,00												
		<input type="checkbox"/>																
		<input type="checkbox"/>																



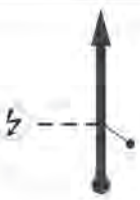





# NOTAS


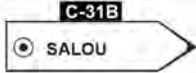
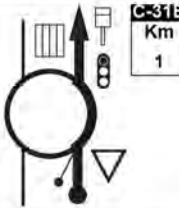



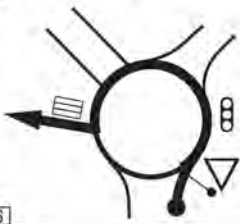
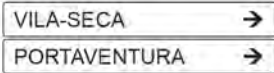

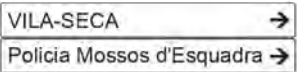
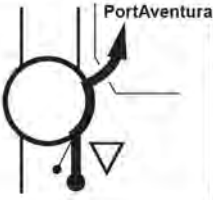






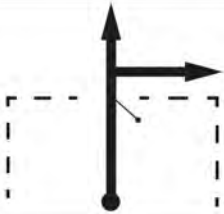

T.C. / C.H. <i>Shakedown</i>		T.C. / C.H. <i>Service</i> <i>"Port Aventura"</i>		Distance Distancia <b>7,37 Km.</b>	Time Tiempo <b>h.</b>	Average Promedio <b>Km/h.</b>
Km. TOT.	Km. PART.	DIRECTION / DIRECCION		INFORMATIONS / INFORMACIONES		REGRE.
0,00	0,00		2,00			<b>7,37</b>
0,57	0,57		1,43			<b>6,80</b>
0,97	0,40		1,03			<b>6,40</b>
1,40	0,43		0,60			<b>5,97</b>
1,50	0,10		0,50			<b>5,87</b>
1,73	0,23		0,27			<b>5,64</b>

T.C. / C.H. Shakedown		T.C. / C.H. Service "Port Aventura"		Distance Distancia <b>7,37 Km.</b>	Time Tiempo <b>h.</b>	Average Promedio <b>Km/h.</b>
Km. TOT. Km. PART.		DIRECTION / DIRECCION		INFORMATIONS / INFORMACIONES		REGRE.
2,00	0,27		0,00		41.094533, 1.137617	5,37
2,27	0,27				41.096567, 1.137133	5,10
2,87	0,60					4,50
3,75	0,88					3,62
4,30	0,55					3,07
4,59	0,29					2,78

T.C. / C.H. <i>Shakedown</i>		T.C. / C.H. <i>Service</i> <i>"Port Aventura"</i>		Distance Distancia <b>7,37 Km.</b>	Time Tiempo <b>h.</b>	Average Promedio <b>Km/h.</b>
Km. TOT.	Km. PART.	DIRECTION / DIRECCION		INFORMATIONS / INFORMACIONES		REGRE.
4,67	0,08	13		<input type="text"/> x C-31B 		2,70
5,20	0,53	14		C-31B 		2,17
6,15	0,95	15		C-31B  (SALOU)		1,22
6,26	0,11	16		!!  (SALOU)		1,11
6,69	0,43	17		 (SALOU)		0,68
7,04	0,35	18		! (SALOU)		0,33

T.C. / C.H. <i>Shakedown</i>	→	T.C. / C.H. <i>Service</i> <i>"Port Aventura"</i>	Distance Distancia <b>7,37 Km.</b>	Time Tiempo <b>h.</b>	Average Promedio <b>Km/h.</b>
---------------------------------	---	---	--	-----------------------------	-------------------------------------

Km. TOT. Km. PART.      DIRECTION / DIRECCION      INFORMATIONS / INFORMACIONES      REGRE.

<b>7,37</b>	<b>0,33</b>	<input type="checkbox"/> 19		<input type="checkbox"/>  Service (In) (PORT AVENTURA)	<b>0,00</b>
		<input type="checkbox"/>		<input type="checkbox"/>	
		<input type="checkbox"/>		<input type="checkbox"/>	
		<input type="checkbox"/>		<input type="checkbox"/>	
		<input type="checkbox"/>		<input type="checkbox"/>	
		<input type="checkbox"/>		<input type="checkbox"/>	

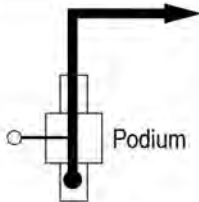

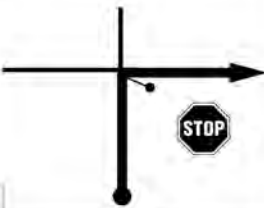
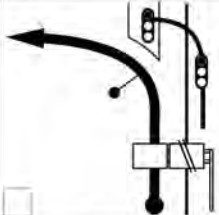


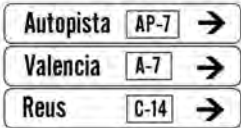

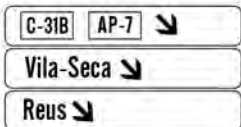


VIERNES 24

Seccion 1



T.C. / C.H.	<b>0</b>	T.C. / C.H.	<b>1</b>	Distance Distancia	Time Tiempo	Average Promedio
<i>PODIUM</i>	→	<i>SALOU 1</i>		<b>10,15 Km.</b>	<b>0h. 22'</b>	<b>27,68 Km/h.</b>

Km. TOT. Km. PART.      DIRECTION / DIRECCION      INFORMATIONS / INFORMACIONES      REGRE.

0,00	0,00			(SALOU)	10,15
0,07	0,07			(SALOU)	10,08
0,47	0,40			(SALOU)	9,68
0,85	0,38			(SALOU)	9,30
1,95	1,10			(SALOU)	8,20
2,49	0,54				7,66

T.C. / C.H. <b>0</b> <i>PODIUM</i>	→	T.C. / C.H. <b>1</b> <i>SALOU 1</i>	Distance Distancia <b>10,15 Km.</b>	Time Tiempo <b>0h 22'</b>	Average Promedio <b>27,68 Km/h.</b>
---------------------------------------	---	--	---	---------------------------------	---

Km. TOT. Km. PART.      DIRECTION / DIRECCION      INFORMATIONS / INFORMACIONES      REGRE.

2,85	0,36		<p>!!</p> <p>x T-325</p> <p>( <b>T-325</b> CAMBRILS )</p>	7,30
3,43	0,58		<p>T-325</p> <p>FUTBOL SALOU</p> <p>ESCLAT <b>P</b></p>	6,72
3,94	0,51		<p>T-325</p> <p>CAMBRILS</p>	6,21
4,54	0,60		<p>T-325</p> <p>CAMBRILS</p>	5,61
5,21	0,67		<p>T-325</p> <p>CAMBRILS</p> <p>(CAMBRILS)</p>	4,94
5,54	0,33		<p>T-325</p> <p>CENTRE</p> <p>(CAMBRILS)</p>	4,61

T.C. / C.H.	<b>0</b>	T.C. / C.H.	<b>1</b>	Distance Distancia	Time Tiempo	Average Promedio
<i>PODIUM</i>		<i>SALOU 1</i>		<b>10,15 Km.</b>	<b>0h. 22'</b>	<b>27,68 Km/h.</b>

Km. TOT. Km. PART.      DIRECTION / DIRECCION      INFORMATIONS / INFORMACIONES      REGRE.

6,26	0,72		T-325 x Av. Vilafortuny <b>!</b>  (CAMBRILS)	<b>3,89</b>
6,78	0,52		Av Vilafortuny  (VILAFORTUNY)	<b>3,37</b>
7,05	0,27		Av Vilafortuny x Av. de la Diputació  (VILAFORTUNY)	<b>3,10</b>
8,83	1,78		Av Diputació  ① SALOU ② (VILAFORTUNY)	<b>1,32</b>
10,03	1,20		<b>!</b> ① FARMACIA (SALOU)	<b>0,12</b>
10,15	0,12		① TERRAMAR  <b>41.07443986, 1.13224476</b>	<b>0,00</b>

# SALOU 1



T.C. / C.H. 1  
SALOU 1



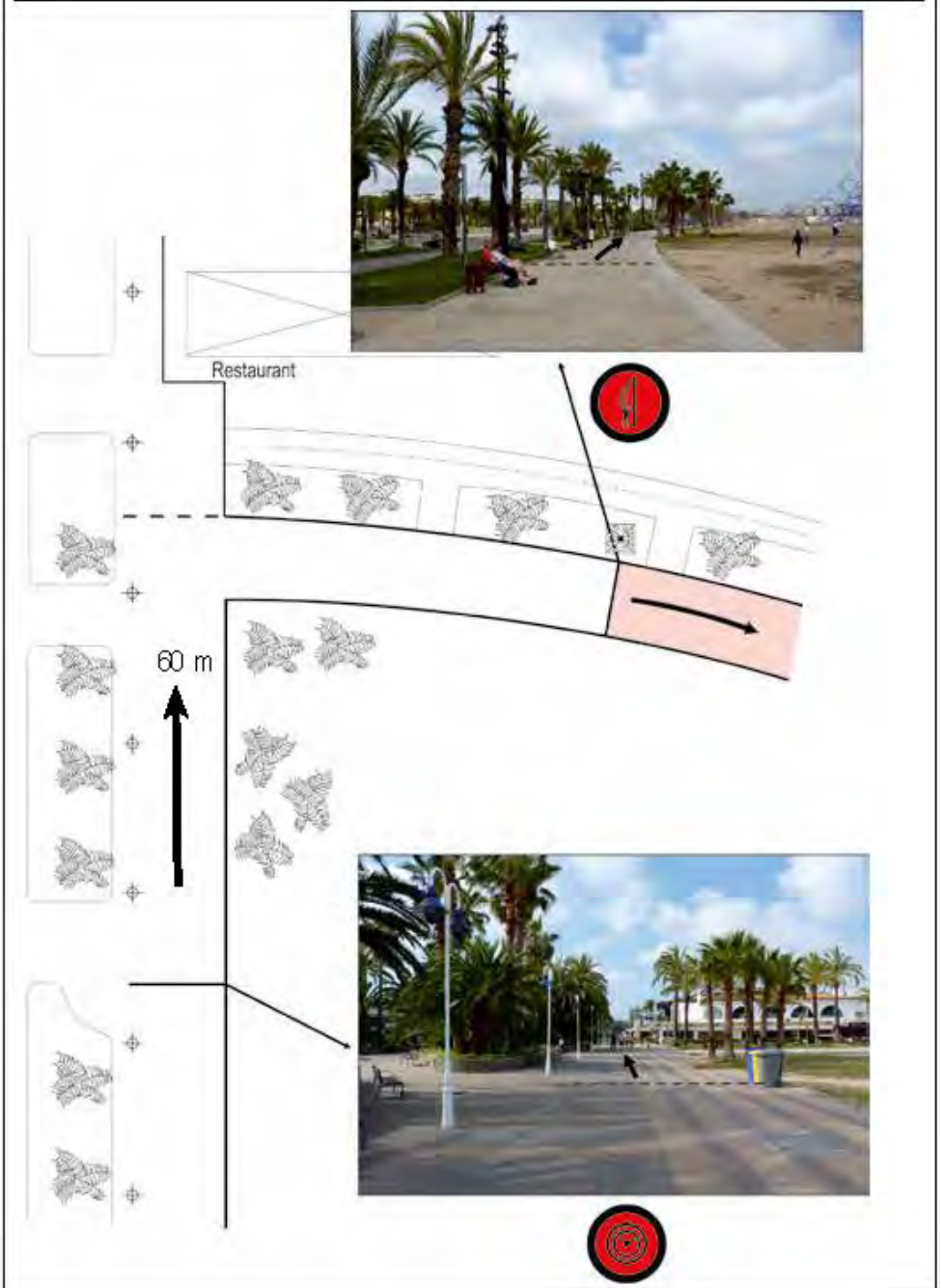
T.C. / C.H. 1A  
SERVICE IN  
PORTAVENTURA

Distance  
Distancia  
3,17 Km.

Time  
Tiempo  
0h. 10'

Average  
Promedio  
19,02 Km/h.

Km. TOT. 1,55



T.C. / C.H. **1**  
SALOU 1



T.C. / C.H. **1A**  
SERVICE IN  
PORTAVENTURA

Distance  
Distancia  
**3,17 Km.**


Time  
Tiempo  
**0h. 10'**

Average  
Promedio  
**19,02 Km/h.**

Km. TOT. 1,55













41.07345817, 1.14342089



41.0730375, 1.14298283











T.C. / C.H. 1 SALOU 1	→	T.C. / C.H. 1A SERVICE IN PORTAVENTURA	Distance Distancia 3,17 Km.	Time Tiempo 0h. 10'	Average Promedio 19,02 Km/h.
--------------------------	---	--	-----------------------------------	---------------------------	------------------------------------

Km. TOT. Km. PART. DIRECTION / DIRECCION INFORMATIONS / INFORMACIONES REGRE.

0,00	0,00		1,55				41.07447627, 1.13268094	3,17
0,10	0,10		1,45		(SALOU)			3,07
0,26	0,16		1,29		(SALOU)			2,91
0,28	0,02		1,27		(SALOU)			2,89
0,60	0,32		0,95		(SALOU)		41.074672 N 1.133242 E	2,57
0,74	0,14		0,81		(SALOU)		41.074672 N 1.133242 E	2,43

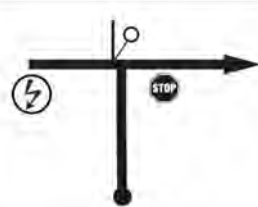


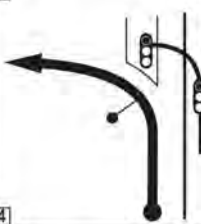



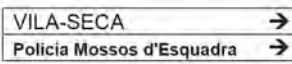


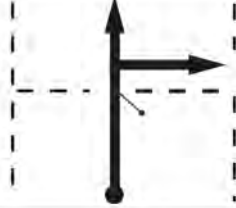

T.C. / C.H. <b>1</b> SALOU 1	→ T.C. / C.H. <b>1A</b> SERVICE IN PORTAVENTURA	Distance Distancia <b>3,17 Km.</b>	Time Tiempo <b>0h. 10'</b>	Average Promedio <b>19,02 Km/h.</b>
---------------------------------	---	--	----------------------------------	---

Km. TOT. Km. PART. DIRECTION / DIRECCION INFORMATIONS / INFORMACIONES REGRE.

0,86	0,12		0,69		<b>41.07409114, 1.13757736</b> (SALOU)	2,31
0,95	0,09		0,60		<b>41.07399083, 1.13873390</b> (SALOU)	2,22
1,04	0,09		0,51		(SALOU)	2,13
1,13	0,09		0,42		<b>41.07390708, 1.14069883</b> (SALOU)	2,04
1,38	0,25		0,17		(SALOU)	1,79
1,55	0,17		0,00		<b>41.0730375, 1.14298283</b> (SALOU)	1,62

T.C. / C.H. 1 SALOU 1	→	T.C. / C.H. 1A SERVICE IN PORTAVENTURA	Distance Distancia <b>3,17 Km.</b>	Time Tiempo <b>0h. 10'</b>	Average Promedio <b>19,02 Km/h.</b>
--------------------------	---	--	--	----------------------------------	---

Km. TOT. Km. PART.      DIRECTION / DIRECCION      INFORMATIONS / INFORMACIONES      REGRE.

1,67	0,12	13		 	<b>41.07345817, 1.14342089</b> (SALOU)	1,50
1,72	0,05	14			(SALOU)	1,45
2,12	0,40	15			(SALOU)	1,05
2,49	0,37	16			(SALOU)	0,68
2,84	0,35	17			(SALOU)	0,33
3,17	0,33	18			<b>41.0835684, 1.1504559</b>	0,00



T.C. / C.H. <b>1A</b> SERVICE (IN) PORTAVENTURA	→	T.C. / C.H. <b>1B</b> SERVICE (OUT) PARC FERME (IN)	Distance Distancia	Time Tiempo <b>0h. 15'</b>	Average Promedio
---	---	---	-----------------------	----------------------------------	---------------------

Km. TOT. Km. PART.      DIRECTION / DIRECCION      INFORMATIONS / INFORMACIONES      REGRE.

		<p>1</p>	<input type="text"/> <p>Service (In)</p>	
		<p>2</p>	<input type="text"/> <p>Service (out) Parc Fermè (In)</p>	
		<input type="checkbox"/>	<input type="text"/>	
		<input type="checkbox"/>	<input type="text"/>	
		<input type="checkbox"/>	<input type="text"/>	
		<input type="checkbox"/>	<input type="text"/>	



SABADO 25

TIERRA

Secciones

2-3-4



T.C. / C.H. <b>1A</b> SERVICE (IN) PORTAVENTURA	→	T.C. / C.H. <b>1B</b> SERVICE (OUT) PARC FERME (IN)	Distance Distancia	Time Tiempo <b>0h. 15'</b>	Average Promedio
---	---	---	-----------------------	----------------------------------	---------------------

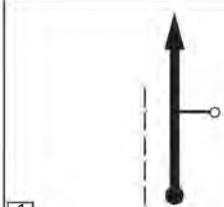




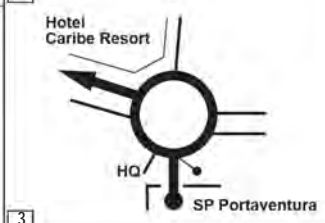



Km. TOT. Km. PART.      DIRECTION / DIRECCION      INFORMATIONS / INFORMACIONES      REGRE.

			<p>Parc Fermè (out) Service (In) (PORTAVENTURA)</p>	
			<p>Service (out) (PORTAVENTURA)</p>	
		<input type="checkbox"/>		
		<input type="checkbox"/>		
		<input type="checkbox"/>		
		<input type="checkbox"/>		



T.C. / C.H. <b>1D / 5B</b> SERVICE (OUT) PORTAVENTURA	T.C. / C.H. <b>2 / 6</b> LA FATARELLA	Distance Distancia <b>93,95 km</b>	Time Tiempo <b>1h. 30'</b>	Average Promedio <b>62,63 km/h</b>
---	--	--	----------------------------------	--

Km. TOT. Km. PART.      DIRECTION / DIRECCION      INFORMATIONS / INFORMACIONES      REGRE.

0,00	0,00		 <b>41.0820961, 1.1509271</b> (PORT AVENTURA)	93,95
0,05	0,05		  (PORT AVENTURA)	93,90
0,23	0,18		(SALOU)	93,72
0,57	0,34		! * 10 Hotels (SALOU)	93,38
1,04	0,47		* Sol Costa Daurada (SALOU)	92,91
1,67	0,63		x C-31B (SALOU)	92,28

T.C. / C.H. <b>1D / 5B</b>		T.C. / C.H. <b>2 / 6</b>		Distance Distancia	Time Tiempo	Average Promedio
SERVICE (OUT) PORTAVENTURA		LA FATARELLA		<b>93,95 km</b>	<b>01h. 30'</b>	<b>62,63 km/h</b>
Km. TOT. Km. PART.		DIRECTION / DIRECCION		INFORMATIONS / INFORMACIONES		REGRE.
2,15	0,48			C-31B	<div style="border: 1px solid black; padding: 2px;"> <b>C-31 B</b> <b>AP-7</b> ↓         </div> <div style="border: 1px solid black; padding: 2px; margin-top: 2px;">           Vila-Seca ↓         </div> <div style="border: 1px solid black; padding: 2px; margin-top: 2px;">           Reus ↓         </div>	91,80
2,70	0,55			C-31B	<div style="border: 1px solid black; padding: 2px;"> <b>C-31B</b> </div> <div style="border: 1px solid black; padding: 2px; margin-top: 2px;"> <b>AP-7</b> <b>A-7</b> </div> <div style="border: 1px solid black; padding: 2px; margin-top: 2px;"> <b>VILA-SECA</b> <b>REUS</b> </div>	91,25
3,06	0,36			C-31B x C-14	<div style="border: 1px solid black; padding: 2px;"> <b>C-14</b> </div> <div style="border: 1px solid black; padding: 2px; margin-top: 2px;"> <b>AP-7</b> <b>A-7</b> </div> <div style="border: 1px solid black; padding: 2px; margin-top: 2px;"> <b>VILA-SECA</b> <b>REUS</b> </div>	90,89
3,69	0,63			C-14	<div style="border: 1px solid black; padding: 2px; text-align: center;"> <b>AP 7</b>            València            Castelló            Barcelona            ↓         </div>	90,26
4,53	0,84			C-14 x A-7	<div style="border: 1px solid black; padding: 2px; text-align: center;"> <b>A-7</b>            Cambrils            Castelló            ↓         </div>	89,42
6,88	2,35			A-7	<div style="border: 1px solid black; padding: 2px; text-align: center;"> <b>A-7</b>            Cambrils            Castelló            València            ↓ ↓         </div> <div style="border: 1px solid black; padding: 2px; text-align: center; margin-top: 2px;"> <del>1148</del>  <b>CAMBRILS est</b>  <b>TV-3141</b>  <b>REUS</b>            ↓         </div>	87,07

T.C. / C.H. **1D / 5B**  
 SERVICE (OUT)  
 PORTAVENTURA

T.C. / C.H. **2 / 6**  
 LA FATARELLA

Distance  
 Distancia  
**93,95 km**

Time  
 Tiempo  
**1h. 30'**

Average  
 Promedio  
**62,63 km/h**

Km. TOT. Km. PART.

DIRECTION / DIRECCION



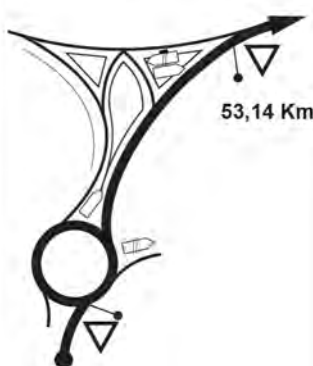

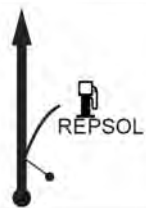




INFORMATIONS / INFORMACIONES

REGRE.

25,57	18,69		A-7		68,38
26,57	1,00		A-7 x C-44		67,38
26,98	0,41		C-44		66,97
27,43	0,45		C-44		66,52
29,27	1,84		C-44		64,68
34,89	5,62		C-44		59,06





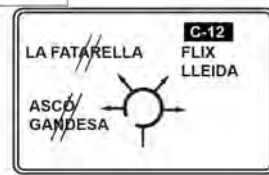

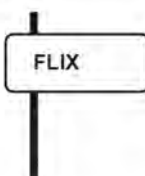
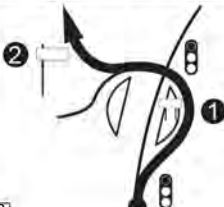



T.C. / C.H. <b>1D / 5B</b> SERVICE (OUT) PORTAVENTURA	T.C. / C.H. <b>2 / 6</b> LA FATARELLA	Distance Distancia <b>93,95 km</b>	Time Tiempo <b>01h. 30'</b>	Average Promedio <b>62,63 km/h</b>
---	--	--	-----------------------------------	--

Km. TOT. Km. PART.      DIRECTION / DIRECCION      INFORMATIONS / INFORMACIONES      REGRE.

40,25	5,36	 <p>19</p>	<p>C-44</p> 	53,70
52,55	12,30	 <p>20</p>	<p>C-44 x C-12</p> 	41,40
53,61	1,06	 <p>21</p>	<p>C-12</p>	40,34
55,60	1,99	 <p>22</p>	<p>C-12</p> 	38,35
55,96	0,36	 <p>23</p>	<p>C-12</p> 	37,99


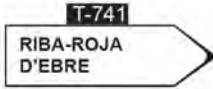



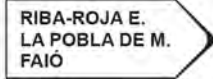



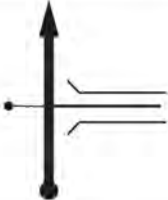
T.C. / C.H. <b>1D / 5B</b> SERVICE (OUT) PORTAVENTURA	T.C. / C.H. <b>2 / 6</b> LA FATARELLA	Distance Distancia <b>93,95 km</b>	Time Tiempo <b>1h. 30'</b>	Average Promedio <b>62,63 km/h</b>
---	--	--	----------------------------------	--

Km. TOT.	Km. PART.	DIRECCION / DIRECCION	INFORMATIONS / INFORMACIONES	REGRE.
----------	-----------	-----------------------	------------------------------	--------

60,84	4,88	 <p>24</p>	<p>C-12</p> 	33,11
68,53	7,69	 <p>25</p>	<p>C-12</p>	25,42
71,13	2,60	 <p>26</p>	<p>C-12</p> 	22,82
75,49	4,36	 <p>27</p>	<p>C-12</p> 	18,46
76,36	0,87	 <p>28</p>	<p>C-12</p> <p>!!</p> 	17,59
76,57	0,21	 <p>29</p>	<p>x T-741</p> 	17,38

T.C. / C.H. <b>1D / 5B</b> SERVICE (OUT) PORTAVENTURA	T.C. / C.H. <b>2 / 6</b> → LA FATARELLA	Distance Distancia <b>93,95 km</b>	Time Tiempo <b>01h. 30'</b>	Average Promedio <b>62,63 km/h</b>
---	--	--	-----------------------------------	--

Km. TOT. Km. PART.      DIRECTION / DIRECCION      INFORMATIONS / INFORMACIONES      REGRE.

77,20	0,63		T-741 	16,75
81,48	4,28		T-741 	12,47
82,69	1,21		T-741 	11,26
82,94	0,25		T-741 x TV-7411 	11,01
87,32	4,38		TV-7411 !	6,63
87,83	0,51		TV-7411	6,12

T.C. / C.H. **1D / 5B** T.C. / C.H. **2 / 6**  
 SERVICE (OUT) → LA FATARELLA  
 PORTAVENTURA



Distance  
 Distancia  
**93,95 km**



Time  
 Tiempo  
**1h. 30'**


Average  
 Promedio  
**62,63 km/h**


Km. TOT. Km. PART. DIRECTION / DIRECCION INFORMATIONS / INFORMACIONES REGRE.


91,08	3,25		TV-7411 x Camino <b>!!!</b>	2,87
-------	------	---	--------------------------------	------

93,95	2,87		Camino  <b>41.21459890, 0.41816641</b>	0,00
-------	------	---	---	------

	0,19		Camino  R-1 <b>41.21309999, 0.41751171</b>	
--	------	---	---	--

				
--	--	---	--	--

				
--	--	---	--	--

				
--	--	---	--	--



T.C. / C.H. 2 / 6

LA FATARELLA



T.C. / C.H. 3 / 7

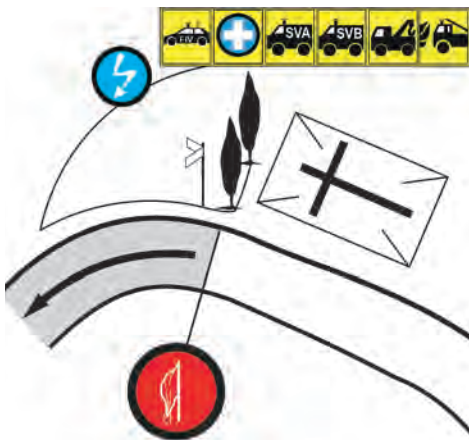
LA POBLA DE MASSALUCA

Distance  
Distancia  
**35,52 km**

Time  
Tiempo  
**1h. 00'**

Average  
Promedio  
**35,52 km/h**

Km. TOT. 11,58



41.21309999, 0.41751171



41.21459890, 0.41816641

190 m



T.C. / C.H. 2 / 6

LA FATARELLA



T.C. / C.H. 3 / 7

LA POBLA DE MASSALUCA

Distance  
Distancia

35,52 km

Time  
Tiempo

01h. 00'

Average  
Promedio

35,52 km/h

Km. TOT. 11,58



41.17965885, 0.44698657

380 m
















41.18024911, 0.45103705



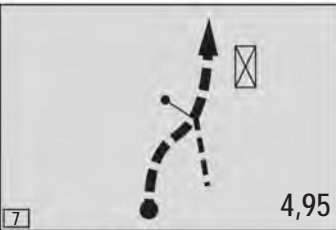




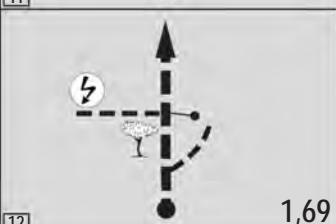
T.C. / C.H. <b>2 / 6</b> LA FATARELLA	→	T.C. / C.H. <b>3 / 7</b> LA POBLA DE MASSALUCA	Distance Distancia <b>35,52 km</b>	Time Tiempo <b>1h. 00'</b>	Average Promedio <b>35,52 km/h</b>
--	---	---	--	----------------------------------	--

Km. TOT. Km. PART.      DIRECTION / DIRECCION      INFORMATIONS / INFORMACIONES      REGRE.

0,00	0,00		11,58	  	<input type="text"/> <input type="text"/> <input type="text"/>	<b>41.21309999, 0.41751171</b>	35,63
0,49	0,49		11,09		<input type="text"/>	41.21162220, 0.42246653	35,14
3,36	2,87		8,22		<input type="text"/>	41.20310396, 0.44881488	32,24
4,27	0,91		7,31		<input type="text"/>	41.2034592, 0.45797678	31,31
5,70	1,43		5,88		<input type="text"/>	41.1923904, 0.46228843	29,89
6,21	0,51		5,37		<input type="text"/>		29,37





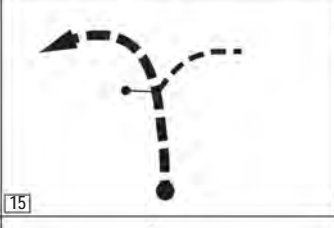

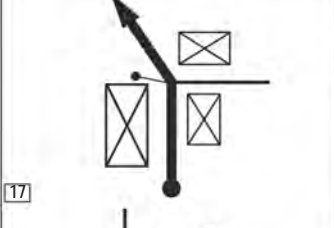

T.C. / C.H. <b>2 / 6</b> LA FATARELLA	→	T.C. / C.H. <b>3 / 7</b> LA POBLA DE MASSALUCA	Distance Distancia <b>35,52 km</b>	Time Tiempo <b>01h. 00'</b>	Average Promedio <b>35,52 km/h</b>
--	---	---	--	-----------------------------------	--

Km. TOT.	Km. PART.	DIRECTION / DIRECCION	INFORMATIONS / INFORMACIONES	REGRE.
----------	-----------	-----------------------	------------------------------	--------

6,63	0,42	 7	4,95		28,95
7,22	0,59	 8	4,36		28,36
7,31	0,09	 9	4,27	41.18451164, 0.47496351	28,27
8,57	1,26	 10	3,01	41.17596163, 0.48185516	27,00
9,41	0,84	 11	2,17	41.17583437, 0.46757296	25,72
9,89	0,48	 12	1,69		23,99




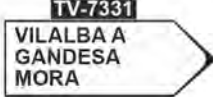

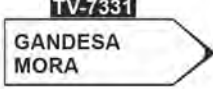

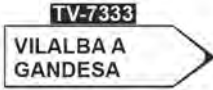

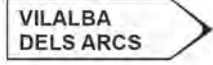


T.C. / C.H. <b>2 / 6</b> LA FATARELLA	→	T.C. / C.H. <b>3 / 7</b> LA POBLA DE MASSALUCA	Distance Distancia <b>35,52 km</b>	Time Tiempo <b>1h. 00'</b>	Average Promedio <b>35,52 km/h</b>
--	---	---	--	----------------------------------	--

Km. TOT. Km. PART.      DIRECTION / DIRECCION      INFORMATIONS / INFORMACIONES      REGRE.

11,58	1,69	 0,00	 <b>41.18024911, 0.45103705</b>	23,61
11,95	0,37	 0,00	 <b>41.17965885, 0.44698657</b>	23,35
12,23	0,28	 0,00		22,27
13,29	1,06	 0,00	<b>!!</b> ¡CRUCE CON MUY Poca VISIBILIDAD!	18,38
17,16	3,87	 0,00	<b>!!</b> P. asfal.  (LA FATARELLA)	18,31
17,27	0,11	 0,00	   x T-733  (LA FATARELLA)	17,86

T.C. / C.H. <b>2 / 6</b> LA FATARELLA	→	T.C. / C.H. <b>3 / 7</b> LA POBLA DE MASSALUCA	Distance Distancia <b>35,52 km</b>	Time Tiempo <b>01h. 00'</b>	Average Promedio <b>35,52 km/h</b>
--	---	---	--	-----------------------------------	--

Km. TOT. Km. PART.      DIRECTION / DIRECCION      INFORMATIONS / INFORMACIONES      REGRE.

17,68	0,41	 19	T-733 x T-7331  ¡ATENCIÓN, HACER STOP!  (LA FATARELLA)	17,46
18,17	0,49	 20	T-7331 	16,92
18,62	0,45	 20	T-7331 x T-7331 	14,70
20,84	2,22	 21	T-7331 x T-7231 	6,82
28,73	7,89	 22	T-7231 	
30,11	1,38	 22	 Batea →  (VILALBA DELS ARCS)	5,43

T.C. / C.H. **2 / 6**

LA FATARELLA



T.C. / C.H. **3 / 7**

LA POBLA DE MASSALUCA

Distance  
Distancia

**35,52 km**

Time  
Tiempo

**1h. 00'**

Average  
Promedio

**35,52 km/h**

Km. TOT. Km. PART.

DIRECTION / DIRECCION

INFORMATIONS / INFORMACIONES

REGRE.

30,85	0,74	<p>23</p>	<p>T-7231</p> <p>(VILALBA DELS ARCS)</p>	4,77
31,44	0,59	<p>24</p>	<p>T-7231 x Camino</p> <p>¡ATENCIÓN, DEJAR CARRETERA POR PISTA ESTRECHA POCO VISIBLE!</p>	4,09
32,62	1,18	<p>25</p>	<p>Camino x Asfalto</p>	2,90
35,11	2,49	<p>26</p>	<p>Asfalto x Camino</p>	0,42
35,52	0,41	<p>27</p>	<p>41.15660550, 0.391495021</p>	0,00

T.C. / C.H. 2 / 6

LA FATARELLA



T.C. / C.H. 3 / 7

LA POBLA DE MASSALUCA

Distance  
Distancia

35,52 km

Time  
Tiempo

01h. 00'

Average  
Promedio

35,52 km/h

Km. TOT. Km. PART.


DIRECCION / DIRECCION

INFORMATIONS / INFORMACIONES

REGRE.

0,20

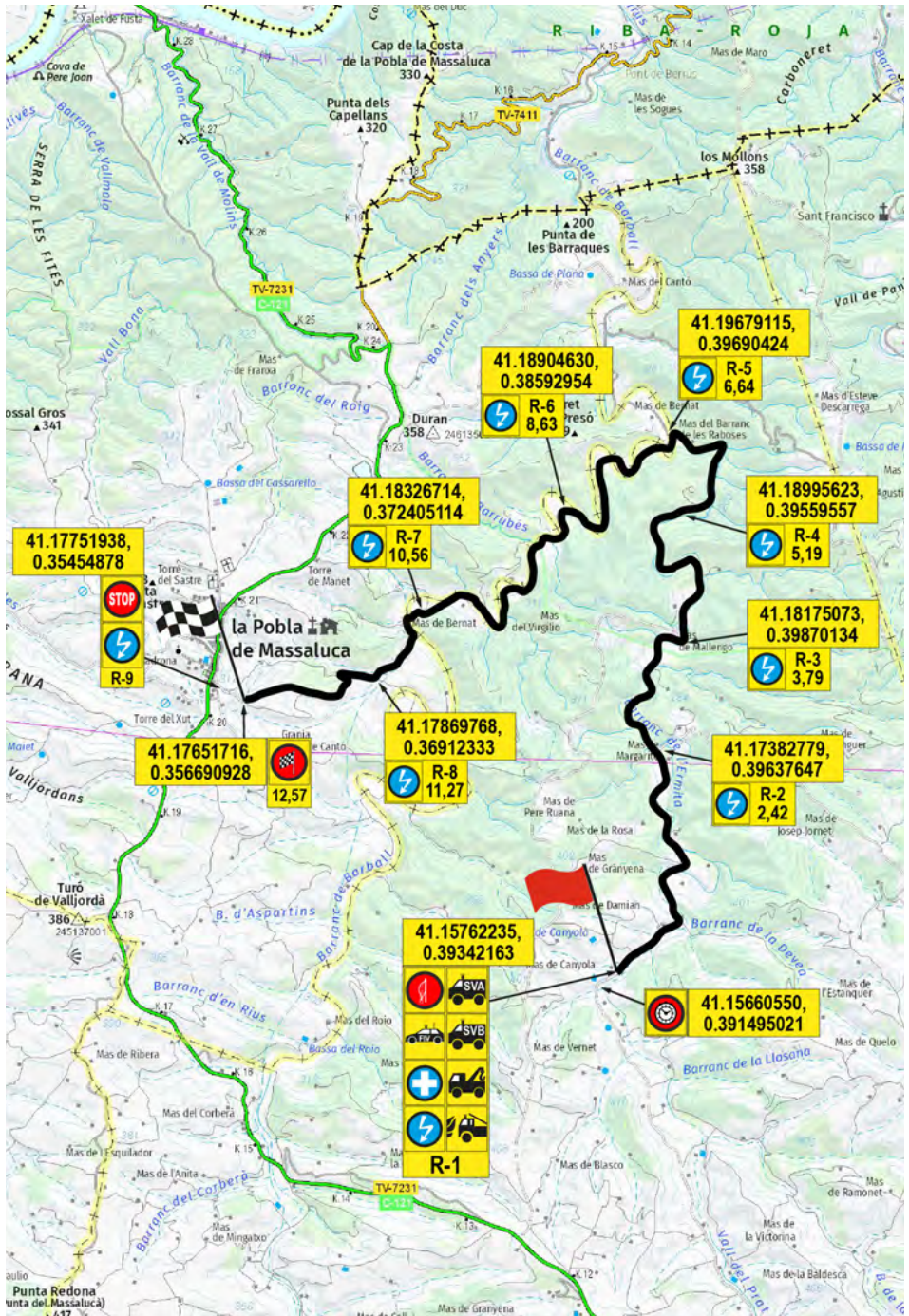
30



41.15762235, 0.39342163

# NOTAS

# LA POBLA DE MASSALUCA



T.C. / C.H. 3 / 7

LA POBLA DE MASSALUCA



T.C. / C.H. 4 / 8

VILALBA DELS ARCS

Distance  
Distancia  
22,66 km

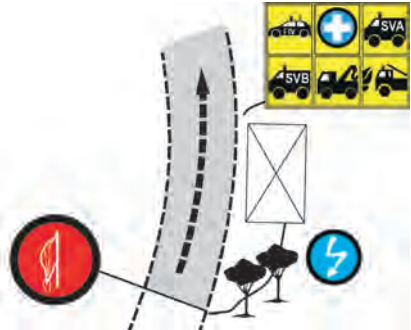
Time  
Tiempo  
0h. 34'

Average  
Promedio  
39,99 km/h

Km. TOT. 12,57



41.15762235, 0.39342163



200 m



41.15660550, 0.391495021

T.C. / C.H. **3 / 7**  
LA POBLA DE  
MASSALUCA



T.C. / C.H. **4 / 8**  
VILALBA  
DELS ARCS

Distance  
Distancia  
**22,66 km**

Time  
Tiempo  
**0h. 34'**

Average  
Promedio  
**39,99 km/h**

Km. TOT. 12,57



41.17751938, 0.35454878



41.17651716, 0.356690928

T.C. / C.H. **3 / 7**LA POBLA DE  
MASSALUCAT.C. / C.H. **4 / 8**VILALBA  
DELS ARCSDistance  
Distancia**22,66 km**Time  
Tiempo**0h. 34'**Average  
Promedio**39,99 km/h**

Km. TOT. Km. PART.

DIRECTION / DIRECCION

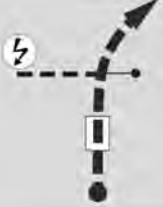



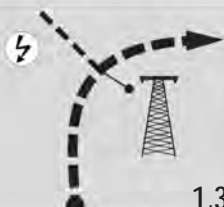






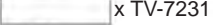
INFORMATIONS / INFORMACIONES

REGRE.

0,00	0,00		12,57		<b>41.15762235, 0.39342163</b>	22,66
2,42	2,42		10,15		41.17382779, 0.39637647	20,24
3,79	1,37		8,78		41.18175073, 0.39870134	18,87
5,19	1,40		7,38		41.18995623, 0.39559557	17,47
6,64	1,45		5,93		41.19679115, 0.39690424	16,02
8,31	1,67		4,26			14,35

T.C. / C.H. <b>3 / 7</b> LA POBLA DE MASSALUCA	→	T.C. / C.H. <b>4 / 8</b> VILALBA DELS ARCS	Distance Distancia <b>22,66 km</b>	Time Tiempo <b>0h. 34'</b>	Average Promedio <b>39,99 km/h</b>
---	---	---	--	----------------------------------	--

Km. TOT. Km. PART.      DIRECTION / DIRECCION      INFORMATIONS / INFORMACIONES      REGRE.

8,63	0,32		3,94		41.18904630, 0.38592954	14,03
10,56	1,93		2,01		41.18326714, 0.372405114	12,10
11,27	0,71		1,30		41.17869768, 0.36912333	11,39
12,57	1,30		0,00		41.17651716, 0.356690928	10,09
12,81	0,24				41.17751938, 0.35454878	9,85
12,96	0,15				(LA POBLA DE MASSALUCA)	9,70

T.C. / C.H. **3 / 7**

LA POBLA DE MASSALUCA



T.C. / C.H. **4 / 8**

VILALBA DELS ARCS

Distance  
Distancia

**22,66 km**

Time  
Tiempo

**0h. 34'**

Average  
Promedio

**39,99 km/h**

Km. TOT. Km. PART.

DIRECTION / DIRECCION

INFORMATIONS / INFORMACIONES

REGRE.

13,43	0,47		TV-7231 !	(LA POBLA DE MASALUCA)	9,23
13,56	0,13		TV-7231		9,10
16,46	2,90		TV-7231 x T-7411		6,20
21,78	5,32		T-7411 x Camino !!		0,88
22,66	0,88			 41.21885781, 0.384306371	0,00
	0,08			 41.21812960, 0.384350029	



T.C. / C.H. 4  
VILALBA  
DELS ARCS 1



T.C. / C.H. 4A  
REGROUP IN  
SALOU

Distance  
Distancia  
112,33 km

Time  
Tiempo  
1h. 49'

Average  
Promedio  
61,83 km/h

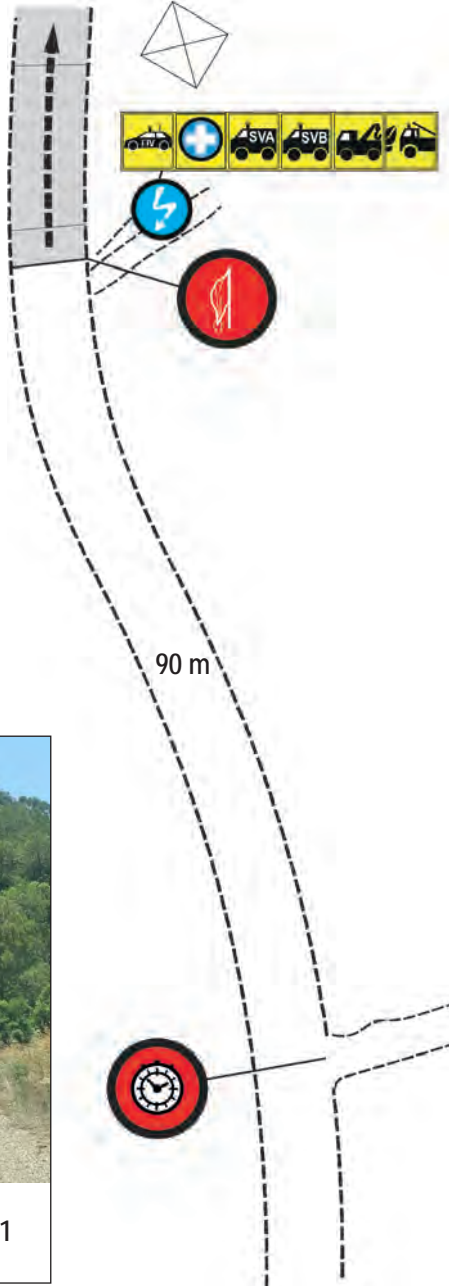
Km. TOT. 18,64



41.21812960, 0.384350029

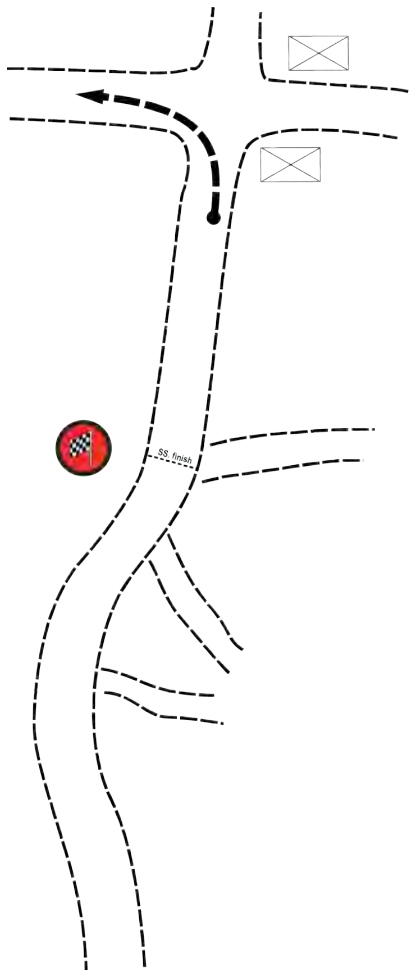



41.21885781, 0.384306371




T.C. / C.H. <b>4</b> VILALBA DELS ARCS 1	→	T.C. / C.H. <b>4A</b> REGROUP IN SALOU	Distance Distancia <b>112,33 km</b>	Time Tiempo <b>1h. 49'</b>	Average Promedio <b>61,83 km/h</b>
--	---	--	---	----------------------------------	--

**Km. TOT. 18,64**



 41.12251404, 0.406194964









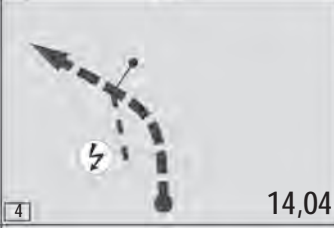

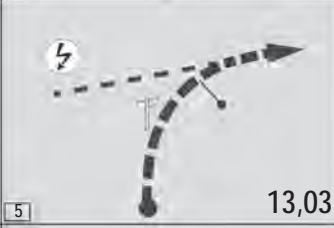


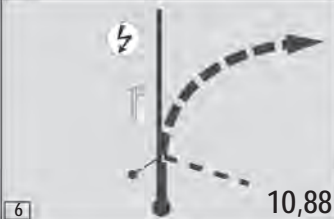





 41.12358739, 0.408496198

**COMPACT ROAD-BOOK - 25/10/2025**

**CH / TC**












Para ir del CH 8 al CH 8A ir a la página 97  
From TC 8, to TC 8A go to page 97

T.C. / C.H. 4 VILALBA DELS ARCS 1		T.C. / C.H. 4A REGROUP IN SALOU		Distance Distancia 112,33 km	Time Tiempo 1h. 49'	Average Promedio 61,83 km/h	
Km. TOT.	Km. PART.	DIRECTION / DIRECCION		INFORMATIONS / INFORMACIONES		REGRE.	
0,00	0,00		18,64				112,33
			16,27				109,96
2,37	2,37		15,91	!!!			109,60
2,73	0,36		14,04				107,73
4,60	1,87		13,03				106,72
5,61	1,01		10,88				104,57
7,76	2,15				41.21812960, 0.384350029	41.17989099 0.421430721	

T.C. / C.H. <b>4</b> VILALBA DELS ARCS 1		T.C. / C.H. <b>4A</b> REGROUP IN SALOU		Distance Distancia <b>112,33 km</b>	Time Tiempo <b>1h. 49'</b>	Average Promedio <b>61,83 km/h</b>
Km. TOT. Km. PART.		DIRECTION / DIRECCION		INFORMATIONS / INFORMACIONES		REGRE.
8,51	0,75		10,13			103,82
9,35	0,84		9,29			102,98
9,84	0,49		8,80		41.16605445, 0.421760726	102,49
11,59	1,75		7,05			100,74
12,33	0,74		6,31		41.14768218, 0.429934527	100,00
12,57	0,24		6,07			99,76










T.C. / C.H. <b>4</b> VILALBA DELS ARCS 1	→	T.C. / C.H. <b>4A</b> REGROUP IN SALOU	Distance Distancia <b>112,33 km</b>	Time Tiempo <b>1h. 49'</b>	Average Promedio <b>61,83 km/h</b>
--	---	--	---	----------------------------------	--

Km. TOT. Km. PART.      DIRECTION / DIRECCION      INFORMATIONS / INFORMACIONES      REGRE.

12,79	0,22		5,85	<input type="text"/>		99,54
13,88	1,09		4,76	<input type="text"/>		98,45
14,92	1,04		3,72	<input type="text"/> <b>AEROGENERADORS</b> 18.19.20-6		97,41
15,72	0,80		2,92	<input type="text"/> !!!		96,61
16,34	0,62		2,30	<input type="text"/>		95,99
16,43	0,09		2,21	<input type="text"/> !! !! 		95,90

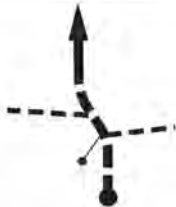


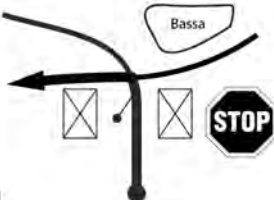






T.C. / C.H. <b>4</b> VILALBA DELS ARCS 1	→	T.C. / C.H. <b>4A</b> REGROUP IN SALOU	Distance Distancia <b>112,33 km</b>	Time Tiempo <b>1h. 49'</b>	Average Promedio <b>61,83 km/h</b>
--	---	--	---	----------------------------------	--

Km. TOT. Km. PART.      DIRECTION / DIRECCION      INFORMATIONS / INFORMACIONES      REGRE.

16,60	0,17	 19	2,04	<input type="text"/>	 R-13	<input type="text"/>	95,73
17,80	1,20	 20	0,84	<input type="text"/>		<input type="text"/>	94,53
17,95	0,15	 21	0,69	<input type="text"/>		<input type="text"/>	94,38
18,19	0,24	 22	0,45	<input type="text"/>	 R-14	41.12204012, 0.411418137 (VILALBA DELS ARCS)	94,14
18,42	0,23	 23	0,22	<input type="text"/>		(VILALBA DELS ARCS)	93,91
18,64	0,22	 24	0,00	<input type="text"/>		<b>41.12358739, 0.408496198</b> (VILALBA DELS ARCS)	93,69


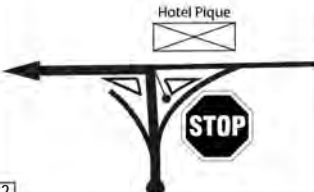
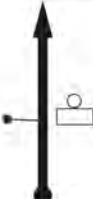



T.C. / C.H. <b>4</b> VILALBA DELS ARCS 1	→	T.C. / C.H. <b>4A</b> REGROUP IN SALOU	Distance Distancia <b>112,33 km</b>	Time Tiempo <b>1h. 49'</b>	Average Promedio <b>61,83 km/h</b>
--	---	--	---	----------------------------------	--

Km. TOT. Km. PART.      DIRECTION / DIRECCION      INFORMATIONS / INFORMACIONES      REGRE.

18,86	0,22				
		25		41.12251404, 0.406194964 (VILALBA DELS ARCS)	93,47
18,94	0,08		x TV-7231		
		26		(VILALBA DELS ARCS)	93,39
19,14	0,20		TV-7231		
		27		(VILALBA DELS ARCS)	93,19
19,28	0,14		TV-7231		
		28		(VILALBA DELS ARCS)	93,05
19,53	0,25		TV-7231		
		29		(VILALBA DELS ARCS)	92,80
21,11	1,58		TV-7231		
		30			91,22


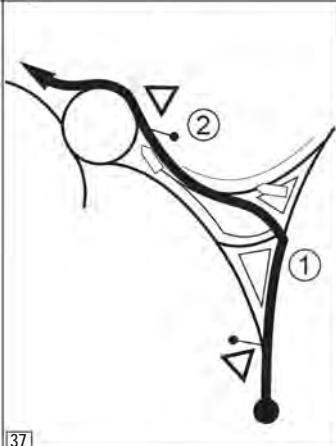



T.C. / C.H. <b>4</b> VILALBA DELS ARCS 1	→	T.C. / C.H. <b>4A</b> REGROUP IN SALOU	Distance Distancia <b>112,33 km</b>	Time Tiempo <b>1h. 49'</b>	Average Promedio <b>61,83 km/h</b>
--	---	--	---	----------------------------------	--






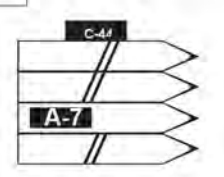



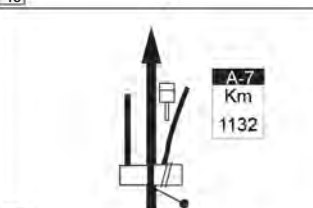


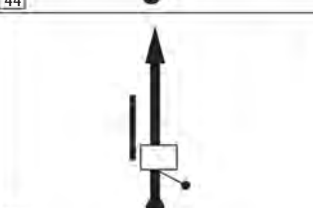

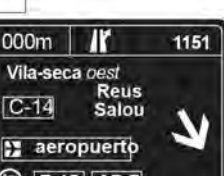
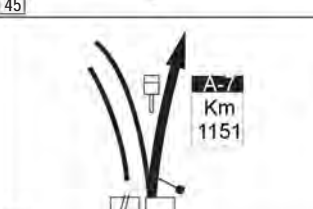


Km. TOT. Km. PART.      DIRECTION / DIRECCION      INFORMATIONS / INFORMACIONES      REGRE.

27,88	6,77		TV-7231 <b>TV-7231</b> ← ALCAÑIZ ← TARRAGONA  (GANDESA)	84,45
28,11	0,23		TV-7231 x N-420  (GANDESA)	84,22
31,06	2,95		N-420  <b>50</b> CORBERA D'EBRE	81,27
48,61	17,55		N-420  <b>N-420</b> MÒRA LA NOVA 3 TARRAGONA 65	63,72
50,31	1,70		N-420  <b>N-420</b> MÒRA LA NOVA <b>C-12</b> TORTOSA FLIX <b>C-44</b> L'HOSPITALET I. E-15 AP-7	62,02
50,60	0,29		N-420  <b>!!</b> MÒRA LA NOVA <b>C-12</b> FLIX TORTOSA <b>C-44</b> L'HOSPITALET I. E-15 AP-7	61,73

T.C. / C.H. <b>4</b> VILALBA DELS ARCS 1	→	T.C. / C.H. <b>4A</b> REGROUP IN SALOU	Distance Distancia <b>112,33 km</b>	Time Tiempo <b>1h. 49'</b>	Average Promedio <b>61,83 km/h</b>
--	---	--	---	----------------------------------	--

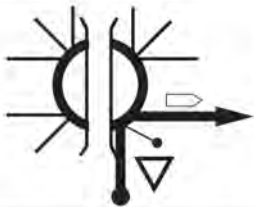

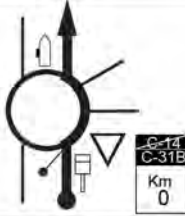







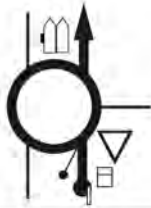


Km. TOT. Km. PART. DIRECTION / DIRECCION INFORMATIONS / INFORMACIONES REGRE.

50,87	0,27	 <p>36</p>	<p>N-420 x C-12</p> <p><b>C-44</b> L'HOSPITALET I.</p>	61,46
53,70	2,83	 <p>37</p>	<p>C-12 x C-44</p> <p><b>C-44</b> AP-7 TIVISSA VANDELLÒS L'HOSPITALET I.</p> <p><b>C-44</b> AP-7 TIVISSA VANDELLÒS L'HOSPITALET I.</p>	58,63
60,04	6,34	 <p>38</p>	<p>C-44</p> <p>AUTOSERVICIO</p>	52,29
66,23	6,19	 <p>39</p>	<p>C-44</p> <p><b>C-44</b> VANDELLÒS L'HOSPITALET I.</p> <p><b>T-311</b> PRATDIP</p>	46,10
70,48	4,25	 <p>40</p>	<p>C-44</p> <p><b>50</b> VANDELLÒS</p>	41,85

T.C. / C.H. <b>4</b> VILALBA DELS ARCS 1		T.C. / C.H. <b>4A</b> REGROUP IN SALOU		Distance Distancia <b>112,33 km</b>	Time Tiempo <b>1h. 49'</b>	Average Promedio <b>61,83 km/h</b>
Km. TOT. Km. PART.		DIRECTION / DIRECCION		INFORMATIONS / INFORMACIONES		REGRE.
77,15	6,67					35,18
78,91	1,76					33,42
79,40	0,49					32,93
81,74	2,34					30,59
100,25	18,51					12,08
101,27	1,02					11,06



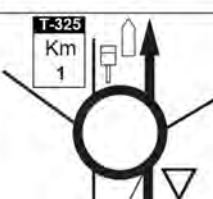

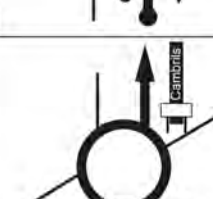
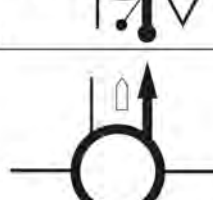
T.C. / C.H. <b>4</b> VILALBA DELS ARCS 1	→	T.C. / C.H. <b>4A</b> REGROUP IN SALOU	Distance Distancia <b>112,33 km</b>	Time Tiempo <b>1h. 49'</b>	Average Promedio <b>61,83 km/h</b>
--	---	--	---	----------------------------------	--

Km. TOT. Km. PART.      DIRECTION / DIRECCION      INFORMATIONS / INFORMACIONES      REGRE.

101,75	0,48		A-7 x C-14		10,58
103,17	1,42		C-14 x C-31b		9,16
103,53	0,36		C-37b		8,80
104,07	0,54		C-37b		8,26
104,55	0,48		C-37b		7,78
104,67	0,12		C-37b	 	7,66

T.C. / C.H. <b>4</b> VILALBA DELS ARCS 1	→	T.C. / C.H. <b>4A</b> REGROUP IN SALOU	Distance Distancia <b>112,33 km</b>	Time Tiempo <b>1h. 49'</b>	Average Promedio <b>61,83 km/h</b>
--	---	--	---	----------------------------------	--

Km. TOT. Km. PART.      DIRECTION / DIRECCION      INFORMATIONS / INFORMACIONES      REGRE.

105,02	0,35	 53	C-37b ! T-325 CAMBRILS	7,31
105,60	0,58	 54	T-325 FUTBOL SALOU ESCLAT P	6,73
106,10	0,50	 55	T-325 CAMBRILS	6,23
106,71	0,61	 56	T-325 CAMBRILS	5,62
107,37	0,66	 57	T-325 CAMBRILS (CAMBRILS)	4,96
107,70	0,33	 58	CENTRE (CAMBRILS)	4,63

T.C. / C.H. 4 VILALBA DELS ARCS 1		T.C. / C.H. 4A REGROUP IN SALOU		Distance Distancia <b>112,33 km</b>	Time Tiempo <b>1h. 49'</b>	Average Promedio <b>61,83 km/h</b>
Km. TOT.	Km. PART.	DIRECTION / DIRECCION		INFORMATIONS / INFORMACIONES		REGRE.
108,41	0,71	[59]		T-325 x Av. Vilafortuny ! Platges (CAMBRILS)		3,92
108,92	0,51	[60]		Av Vilafortuny Avinguda de Vilafortuny (VILAFORTUNY)		3,41
109,19	0,27	[61]		Av Vilafortuny x Av. de la Diputació  (VILAFORTUNY)		3,14
110,96	1,77	[62]		Av Diputació  (VILAFORTUNY)	SALOU	1,37
112,15	1,19	[63]		! ① FARMACIA (SALOU)		0,18
112,33	0,18	[64]		① TERRAMAR  41.07443986, 1.13224476 (SALOU)		0,00

# NOTAS

T.C. / C.H. **4A**  
REGROUP IN  
SALOU



T.C. / C.H. **4B**  
REGROUP OUT  
SALOU

Distance  
Distancia

Time  
Tiempo

Average  
Promedio

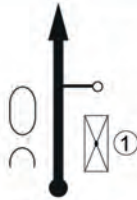
**0h.15'**

Km. TOT. Km. PART.

DIRECTION / DIRECCION

INFORMATIONS / INFORMACIONES

REGRE.



1

1

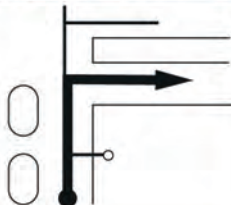
**TERRAMAR**

**41.07443986, 1.13224476**



**Regroup IN**

(SALOU)



2



**Regroup OUT**

**41.07430737  
1.13220572**

(SALOU)

# SALOU



T.C. / C.H. 5

SALOU



T.C. / C.H. 5A

SERVICE IN  
PORTAVENTURA

Distance  
Distancia

3,17 km

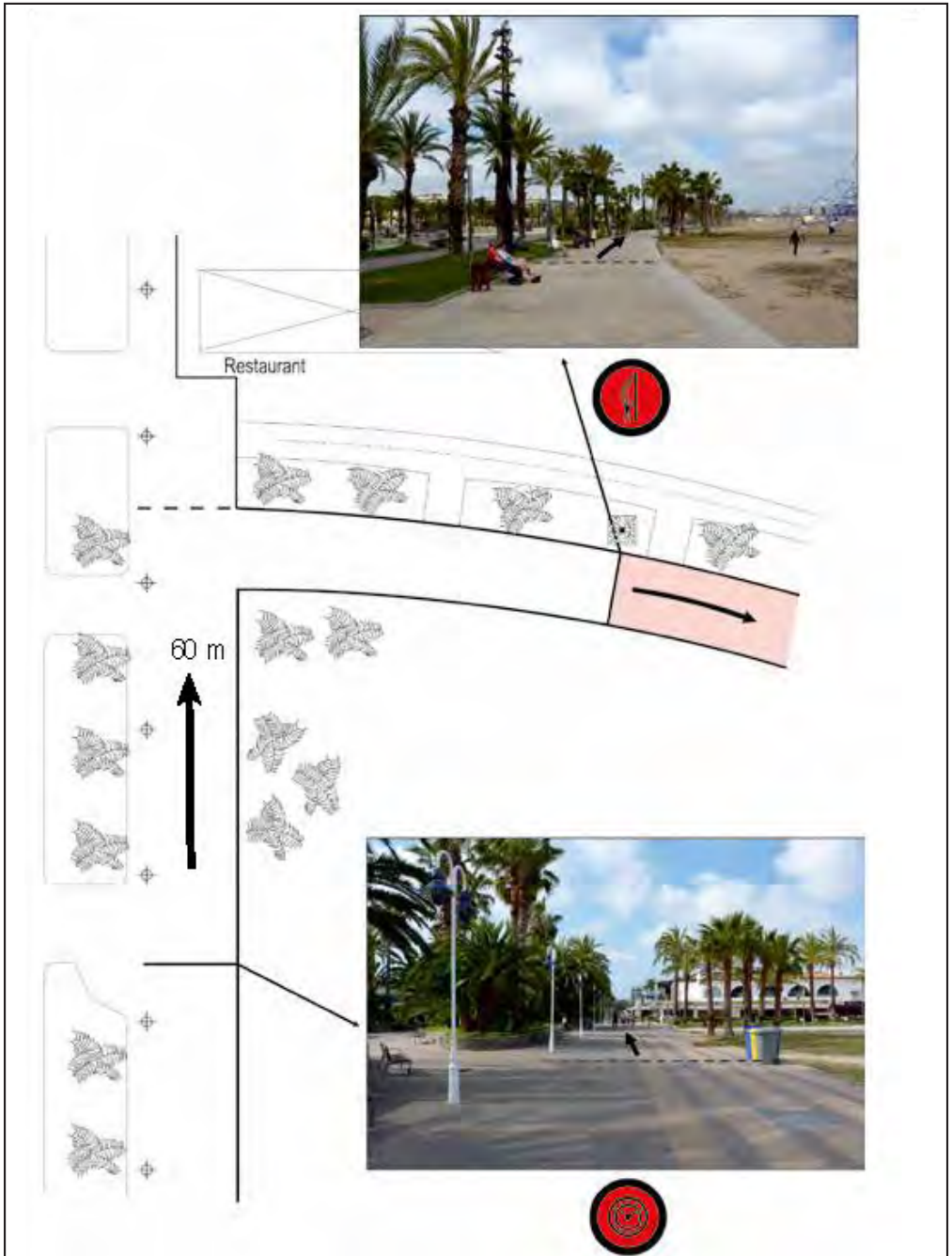
Time  
Tiempo

0h.10'

Average  
Promedio

19,02 km/h

Km. TOT. 1,55



T.C. / C.H. **5**  
SALOU



T.C. / C.H. **5A**  
SERVICE IN  
PORTAVENTURA

Distance  
Distancia  
**3,17 km**

Time  
Tiempo  
**0h.10'**

Average  
Promedio  
**19,02 km/h**

Km. TOT. 1,55













41.07345817, 1.14342089



41.0730375, 1.14298283






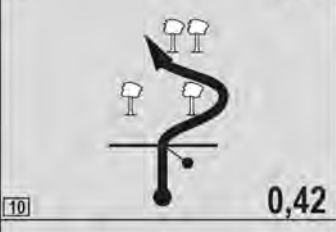




T.C. / C.H. <b>5</b> SALOU	→	T.C. / C.H. <b>5A</b> SERVICE IN PORTAVENTURA	Distance Distancia <b>3,17 km</b>	Time Tiempo <b>0h.10'</b>	Average Promedio <b>19,02 km/h</b>
-------------------------------	---	---	---	---------------------------------	--

Km. TOT. Km. PART. DIRECTION / DIRECCION INFORMATIONS / INFORMACIONES REGRE.

0,00	0,00		1,55				41.07447627, 1.13268094	3,17
0,10	0,10		1,45		(SALOU)			3,07
0,26	0,16		1,29		(SALOU)			2,91
0,28	0,02		1,27		(SALOU)			2,89
0,60	0,32		0,95				41.07433420, 1.13498983 (SALOU)	2,57
0,74	0,14		0,81				41.07433420, 1.13498983 (SALOU)	2,43

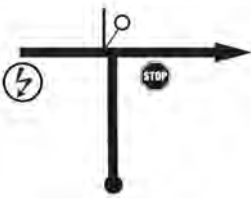





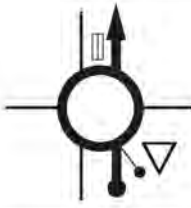
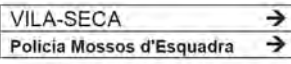


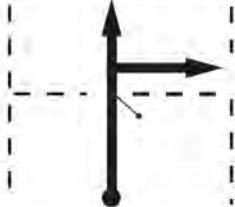

T.C. / C.H. <b>5</b> SALOU	→ T.C. / C.H. <b>5A</b> SERVICE IN PORTAVENTURA	Distance Distancia <b>3,17 km</b>	Time Tiempo <b>0h.10'</b>	Average Promedio <b>19,02 km/h</b>
-------------------------------	---	---	---------------------------------	--

Km. TOT. Km. PART. DIRECTION / DIRECCION INFORMATIONS / INFORMACIONES REGRE.

0,86	0,12		0,69		41.07409114, 1.13757736 (SALOU)	2,31
0,95	0,09		0,60		41.07399083, 1.13873390 (SALOU)	2,22
1,04	0,09		0,51		(SALOU)	2,13
1,13	0,09		0,42		41.07390708, 1.14069883 (SALOU)	2,04
1,38	0,25		0,17		(SALOU)	1,79
1,55	0,17		0,00		41.0730375, 1.14298283 (SALOU)	1,62

T.C. / C.H. <b>5</b> SALOU	→	T.C. / C.H. <b>5A</b> SERVICE IN PORTAVENTURA	Distance Distancia <b>3,17 km</b>	Time Tiempo <b>0h.10'</b>	Average Promedio <b>19,02 km/h</b>
-------------------------------	---	---	---	---------------------------------	--

Km. TOT. Km. PART.      DIRECTION / DIRECCION      INFORMATIONS / INFORMACIONES      REGRE.

1,67	0,12				<b>41.07345817, 1.14342089</b> (SALOU)	1,50
1,72	0,05				(SALOU)	1,45
2,12	0,40				(SALOU)	1,05
2,49	0,37				(SALOU)	0,68
2,84	0,35			!	(SALOU)	0,33
3,17	0,33				<b>41.0835684, 1.1504559</b>	0,00



T.C. / C.H. <b>5A</b> SERVICE IN PORTAVENTURA	→	T.C. / C.H. <b>5B</b> SERVICE OUT PORTAVENTURA	Distance Distancia	Time Tiempo <b>0h.30'</b>	Average Promedio
---	---	--	-----------------------	---------------------------------	---------------------

Km. TOT. Km. PART.      DIRECTION / DIRECCION      INFORMATIONS / INFORMACIONES      REGRE.

			<p>Service (In) (PORTAVENTURA)</p>	
			<p>Service (out) (PORTAVENTURA)</p>	
		<input type="checkbox"/>		
		<input type="checkbox"/>		

## COMPACT ROAD-BOOK - 25/10/2025




















**CH / TC**

Para ir del CH 5B al CH 6 ir a la página 49  
From TC 5B, to TC 6 go to page 94















T.C. / C.H. <b>8</b> VILALBA DELS ARCS 2	→	T.C. / C.H. <b>8A</b> REGROUP IN SALOU	Distance Distancia <b>106,40 km</b>	Time Tiempo <b>1h.47'</b>	Average Promedio <b>59,90 km/h</b>
--	---	--	---	---------------------------------	--

Km. TOT. Km. PART.      DIRECTION / DIRECCION      INFORMATIONS / INFORMACIONES      REGRE.

0,00	0,00		18,64	  	<b>41.21812960, 0.384350029</b>	106,40
2,37	2,37		16,27		41.20642349, 0.392643800	104,03
2,73	0,36		15,91	 	41.20414974, 0.390364116	103,67
4,60	1,87		14,04		41.19725793, 0.40611627	101,80
5,61	1,01		13,03	 	41.19477664, 0.412992879	100,79
7,76	2,15		10,88	   	41.17989099 0.421430721	98,64

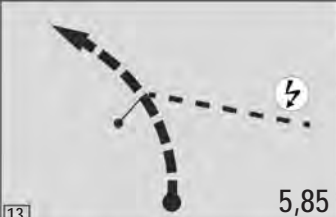



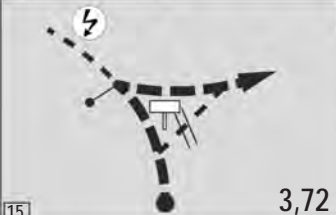






T.C. / C.H. <b>8</b> VILALBA DELS ARCS 2	➔	T.C. / C.H. <b>8A</b> REGROUP IN SALOU	Distance Distancia <b>106,40 km</b>	Time Tiempo <b>1h.47'</b>	Average Promedio <b>59,90 km/h</b>
--	---	--	---	---------------------------------	--

Km. TOT. Km. PART.      DIRECTION / DIRECCION      INFORMATIONS / INFORMACIONES      REGRE.

8,51	0,75	 7	10,13			97,89	
9,35	0,84	 8	9,29			97,05	
9,84	0,49	 9	8,80	  	41.16605445, 0.421760726	96,56	
11,59	1,75	 10	7,05			94,81	
12,33	0,74	 11	6,31			41.14768218, 0.429934527	94,07
12,57	0,24	 12	6,07			93,83	




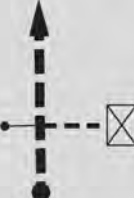





T.C. / C.H. <b>8</b> VILALBA DELS ARCS 2	→	T.C. / C.H. <b>8A</b> REGROUP IN SALOU	Distance Distancia <b>106,40 km</b>	Time Tiempo <b>1h.47'</b>	Average Promedio <b>59,90 km/h</b>
--	---	--	---	---------------------------------	--

Km. TOT. Km. PART.      DIRECTION / DIRECCION      INFORMATIONS / INFORMACIONES      REGRE.

12,79	0,22		<input type="text"/>		93,61
13,88	1,09		<input type="text"/>		92,52
14,92	1,04		<input type="text"/> <b>AEROGENERADORS</b> 18.19.20-6		91,48
15,72	0,80		<input type="text"/> !!!		90,68
16,34	0,62		<input type="text"/>		90,06
16,43	0,09		<input type="text"/> !!! 		89,97




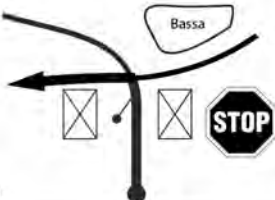




T.C. / C.H. <b>8</b> VILALBA DELS ARCS 2	→	T.C. / C.H. <b>8A</b> REGROUP IN SALOU	Distance Distancia <b>106,40 km</b>	Time Tiempo <b>1h.47'</b>	Average Promedio <b>59,90 km/h</b>
--	---	--	---	---------------------------------	--

Km. TOT. Km. PART.      DIRECTION / DIRECCION      INFORMATIONS / INFORMACIONES      REGRE.

16,60	0,17	 19	2,04	<input type="text"/>  R-13	41.12892216, 0.422029930	89,80
17,80	1,20	 20	0,84	<input type="text"/>		88,60
17,95	0,15	 21	0,69	<input type="text"/>		88,45
18,19	0,24	 22	0,45	<input type="text"/>  R-14	41.12204012, 0.411418137 (VILALBA DELS ARCS)	88,21
18,42	0,23	 23	0,22	<input type="text"/>	(VILALBA DELS ARCS)	87,98
18,64	0,22	 24	0,00	<input type="text"/> 	41.12358739, 0.408496198 (VILALBA DELS ARCS)	87,76


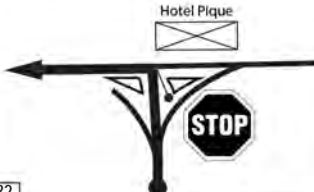
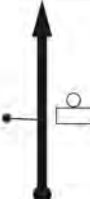



T.C. / C.H. <b>8</b> VILALBA DELS ARCS 2	→	T.C. / C.H. <b>8A</b> REGROUP IN SALOU	Distance Distancia <b>106,40 km</b>	Time Tiempo <b>1h.47'</b>	Average Promedio <b>59,90 km/h</b>
--	---	--	---	---------------------------------	--

Km. TOT. Km. PART.      DIRECTION / DIRECCION      INFORMATIONS / INFORMACIONES      REGRE.

18,86	0,22		 41.12251404, 0.406194964 (VILALBA DELS ARCS)		87,54
18,94	0,08		x TV-7231  (VILALBA DELS ARCS)		87,46
19,14	0,20		TV-7231  (VILALBA DELS ARCS)		87,26
19,28	0,14		TV-7231  (VILALBA DELS ARCS)		87,12
19,53	0,25		TV-7231  Gandesa →  (VILALBA DELS ARCS)		86,87
21,11	1,58		TV-7231  <del>TV-7333</del> 11 LA FATARELLA		85,29


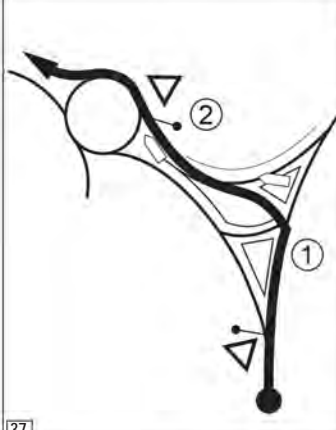



T.C. / C.H. <b>8</b> VILALBA DELS ARCS 2	→	T.C. / C.H. <b>8A</b> REGROUP IN SALOU	Distance Distancia <b>106,40 km</b>	Time Tiempo <b>1h.47'</b>	Average Promedio <b>59,90 km/h</b>
--	---	--	---	---------------------------------	--

Km. TOT. Km. PART.      DIRECTION / DIRECCION      INFORMATIONS / INFORMACIONES      REGRE.

27,88	6,77		TV-7231 <b>TV-7231</b> ← ALCAÑIZ ← TARRAGONA  (GANDESA)	78,52
28,11	0,23		TV-7231 x N-420  (GANDESA)	78,29
31,06	2,95		N-420  <b>50</b> CORBERA D'EBRE	75,34
48,61	17,55		N-420  <b>N-420</b> MÒRA LA NOVA 3 TARRAGONA 65	57,79
50,31	1,70		N-420  <b>N-420</b> MÒRA LA NOVA <b>C-12</b> TORTOSA FLIX <b>C-44</b> L'HOSPITALET I. E-15 AP-7	56,09
50,60	0,29		N-420 <b>!!</b>  MÒRA LA NOVA <b>C-12</b> FLIX TORTOSA <b>C-44</b> L'HOSPITALET I. E-15 AP-7	55,80

T.C. / C.H. <b>8</b> VILALBA DELS ARCS 2	→	T.C. / C.H. <b>8A</b> REGROUP IN SALOU	Distance Distancia <b>106,40 km</b>	Time Tiempo <b>1h.47'</b>	Average Promedio <b>59,90 km/h</b>
--	---	--	---	---------------------------------	--

Km. TOT. Km. PART.      DIRECTION / DIRECCION      INFORMATIONS / INFORMACIONES      REGRE.

50,87	0,27		N-420 x C-12  <b>C-44 L'HOSPITALET I.</b>	55,53
53,70	2,83		C-12 x C-44  ① <b>C-44 AP-7 TIVISSA VANDELLOS L'HOSPITALET I.</b>  ② <b>C-44 AP-7 TIVISSA VANDELLOS L'HOSPITALET I.</b>	52,70
60,04	6,34		C-44  AUTOSERVICIO	46,36
66,23	6,19		C-44  <b>C-44 VANDELLOS L'HOSPITALET I.</b> <b>T-311 PRATDIP</b>	40,17
70,48	4,25		C-44  <b>50</b> <b>VANDELLÒS</b>	35,92

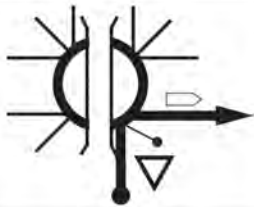

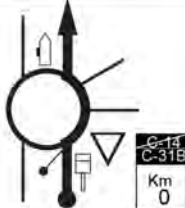

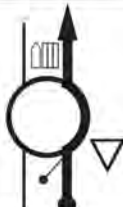





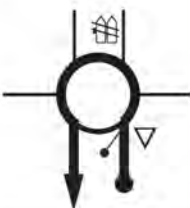

T.C. / C.H. <b>8</b> VILALBA DELS ARCS 2	➔	T.C. / C.H. <b>8A</b> REGROUP IN SALOU	Distance Distancia <b>106,40 km</b>	Time Tiempo <b>1h.47'</b>	Average Promedio <b>59,90 km/h</b>
--	---	--	---	---------------------------------	--

Km. TOT. Km. PART.      DIRECTION / DIRECCION      INFORMATIONS / INFORMACIONES      REGRE.

77,15	6,67		C-44 	29,25
78,91	1,76		C-44 	27,49
79,40	0,49		C-44 x A-7 	27,00
81,74	2,34		A-7 	24,66
100,25	18,51		A-7 	6,15
101,27	1,02		A-7 	5,13


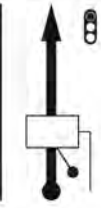

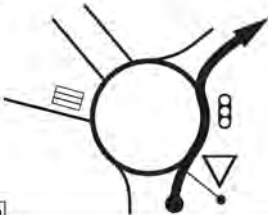
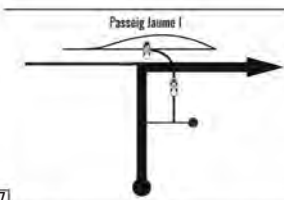
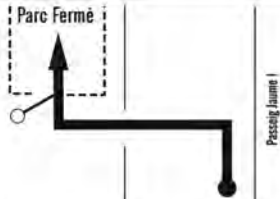

T.C. / C.H. <b>8</b> VILALBA DELS ARCS 2	→	T.C. / C.H. <b>8A</b> REGROUP IN SALOU	Distance Distancia <b>106,40 km</b>	Time Tiempo <b>1h.47'</b>	Average Promedio <b>59,90 km/h</b>
--	---	--	---	---------------------------------	--

Km. TOT. Km. PART.      DIRECTION / DIRECCION      INFORMATIONS / INFORMACIONES      REGRE.

101,75	0,48		A-7 x C-14 	4,65
103,17	1,42		C-14 x C-31b ! 	3,23
103,53	0,36		C-37b 	2,87
104,07	0,54		C-37b !! 	2,33
104,55	0,48		C-37b ! 	1,85
104,67	0,12		C-37b !! 	1,73

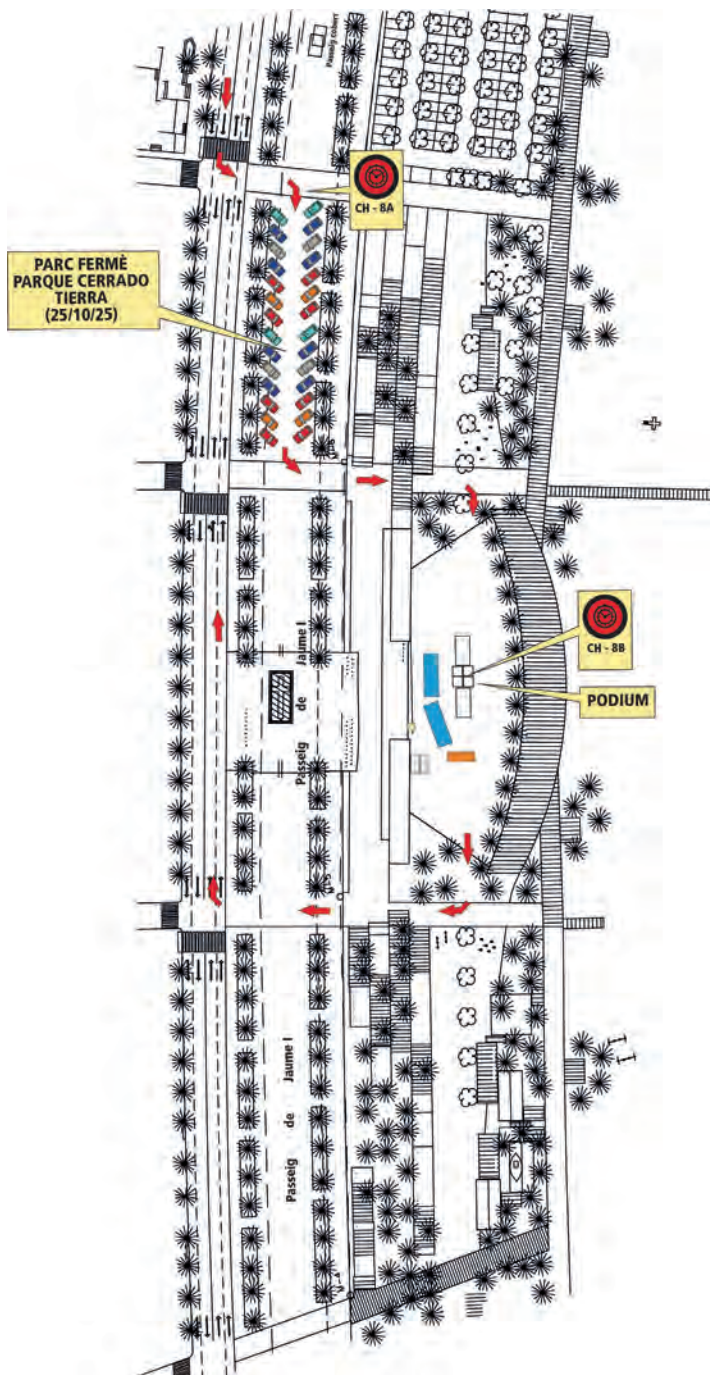
T.C. / C.H. <b>8</b> VILALBA DELS ARCS 2	→	T.C. / C.H. <b>8A</b> REGROUP IN SALOU	Distance Distancia <b>106,40 km</b>	Time Tiempo <b>1h.47'</b>	Average Promedio <b>59,90 km/h</b>
--	---	--	---	---------------------------------	--

Km. TOT. Km. PART.      DIRECTION / DIRECCION      INFORMATIONS / INFORMACIONES      REGRE.

105,31	0,64	54		C-37b  <table border="1"> <tr><td>Plaça Europa</td><td>↘</td></tr> <tr><td>La Pineda</td><td>↘</td></tr> <tr><td> </td><td> </td></tr> <tr><td> </td><td> </td></tr> </table>	Plaça Europa	↘	La Pineda	↘					1,09
Plaça Europa	↘												
La Pineda	↘												
105,62	0,31	55		C-37b   <p>(SALOU)</p>	0,78								
105,74	0,12	56		C-37b  <b>!!</b> <table border="1"> <tr><td>Platges</td><td>→</td></tr> <tr><td>Font Iluminosa</td><td>→</td></tr> </table> <p>(SALOU)</p>	Platges	→	Font Iluminosa	→	0,66				
Platges	→												
Font Iluminosa	→												
106,15	0,41	57		<p>(SALOU)</p>	0,25								
106,40	0,25	58		 <p>(SALOU)</p>	0,00								

**FINAL RALLY TIERRA**

# REGROUP (CH. 8A Final Rally Tierra - CH8B Inicio Rally Asfalto)





SABADO 25 / DOMINGO 26




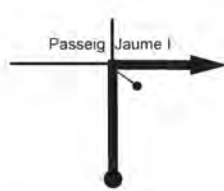


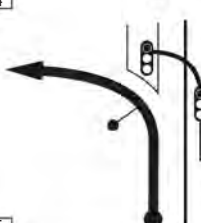


ASFALTO

Secciones 4-5-6-7

# NOTAS

T.C. / C.H. <b>8B</b> REGROUP OUT	→	T.C. / C.H. <b>8C</b> SERVICE IN PORTAVENTURA	Distance Distancia <b>2,06 km</b>	Time Tiempo <b>0h.10'</b>	Average Promedio <b>12,36 km/h</b>
--------------------------------------	---	---	---	---------------------------------	--

Km. TOT. Km. PART.      DIRECTION / DIRECCION      INFORMATIONS / INFORMACIONES      REGRE.

0,00	0,00			PODIUM (SALOU)	2,06
0,05	0,05			(SALOU)	2,01
0,12	0,07			(SALOU)	1,94
0,51	0,39			(SALOU)	1,55
0,61	0,10			(SALOU)	1,45
1,01	0,40			Port Aventura →	1,05

T.C. / C.H. <b>8B</b> REGROUP OUT	→	T.C. / C.H. <b>8C</b> SERVICE IN PORTAVENTURA	Distance Distancia <b>2,06 km</b>	Time Tiempo <b>0h.10'</b>	Average Promedio <b>12,36 km/h</b>
--------------------------------------	---	---	---	---------------------------------	--

Km. TOT. Km. PART.      DIRECTION / DIRECCION      INFORMATIONS / INFORMACIONES      REGRE.

1,36	0,37		<input type="text"/>  VILA-SECA → Policia Mossos d'Esquadra →	(SALOU)	0,68
1,73	0,35		<input type="text"/>  !      Port Aventura	(SALOU)	0,33
2,06	0,33		<input type="text"/>  	(PORTAVENTURA)	0,00
		<input type="checkbox"/>	<input type="text"/>		
		<input type="checkbox"/>	<input type="text"/>		
		<input type="checkbox"/>	<input type="text"/>		

# NOTAS











T.C. / C.H. <b>8C</b> SERVICE (IN) PORTAVENTURA	→	T.C. / C.H. <b>8D</b> SERVICE (OUT) PARC FERME (IN)	Distance Distancia	Time Tiempo <b>2h.15'</b>	Average Promedio
---	---	---	-----------------------	---------------------------------	---------------------

Km. TOT. Km. PART.      DIRECTION / DIRECCION      INFORMATIONS / INFORMACIONES      REGRE.

		<p>[1]</p>	<input type="text"/> <p>Service (In) (PORTAVENTURA)</p>	
		<p>[2]</p>	<input type="text"/> <p>Service (out) (PORTAVENTURA)</p>	
		<input type="checkbox"/>	<input type="text"/>	
		<input type="checkbox"/>		
		<input type="checkbox"/>		
		<input type="checkbox"/>		



T.C. / C.H. <b>8D</b> SERVICE (OUT) PORTAVENTURA	→	T.C. / C.H. <b>9</b> RIUDECANYES	Distance Distancia <b>26,39 km</b>	Time Tiempo <b>0h. 39'</b>	Average Promedio <b>40,60 km/h</b>
--	---	-------------------------------------	--	----------------------------------	--

Km. TOT.	Km. PART.	DIRECTION / DIRECCION	INFORMATIONS / INFORMACIONES	REGRE.
0,00	0,00		 Service (Out) (PORT AVENTURA)	26,39
0,05	0,05		 (PORT AVENTURA)	26,34
0,23	0,18		(SALOU)	26,16
0,57	0,34		! * 10 Hotels (SALOU)	25,82
1,04	0,47		* Sol Costa Daurada (SALOU)	25,35
1,67	0,63		x C-31B (SALOU)	24,72

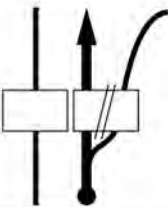


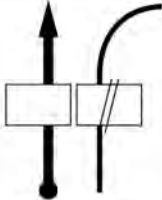



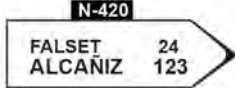
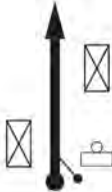

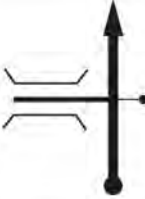
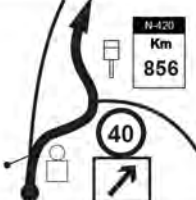


T.C. / C.H. <b>8D</b> SERVICE (OUT) PORTAVENTURA	→	T.C. / C.H. <b>9</b> RIUDECANYES	Distance Distancia <b>26,39 km</b>	Time Tiempo <b>0h. 39'</b>	Average Promedio <b>40,60 km/h</b>
--	---	-------------------------------------	--	----------------------------------	--

Km. TOT. Km. PART.      DIRECTION / DIRECCION      INFORMATIONS / INFORMACIONES      REGRE.

2,15	0,48	7		C-31B  C-31 B AP-7 ↓ Vila-Seca ↓ Reus ↓	24,24
2,70	0,55	8		C-31B  AP-7 A-7  VILA-SECA REUS	23,69
3,06	0,36	9		C-31B x C-14  C-14 A-7  VILA-SECA REUS	23,33
3,69	0,63	10		C-14  València Castelló Barcelona	22,70
4,53	0,84	11		C-14  C-14 Reus  Aeropuerto	21,86
7,72	3,19	12		C-14  T-11 Reus  N-420 Falset Alcañiz	18,67

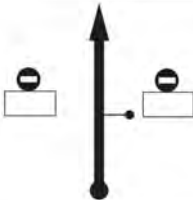
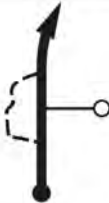









T.C. / C.H. <b>8D</b> SERVICE (OUT) PORTAVENTURA	T.C. / C.H. <b>9</b> RIUDECANYES	Distance Distancia <b>26,39 km</b>	Time Tiempo <b>0h. 39'</b>	Average Promedio <b>40,60 km/h</b>
--	-------------------------------------	--	----------------------------------	--

Km. TOT. Km. PART.      DIRECTION / DIRECCION      INFORMATIONS / INFORMACIONES      REGRE.

9,93	2,21		<p>C-14 x T-11</p>  	16,46
14,33	4,40		<p>T-11</p>  	12,06
19,25	4,92		<p>T-11 x N-420</p> 	7,14
21,75	2,50		<p>N-420</p> 	4,64
22,16	0,41		<p>N-420</p> <p>(RIUDECOLS)</p>	4,23
25,62	3,46		<p>N-420 x N-420a</p>  	0,77

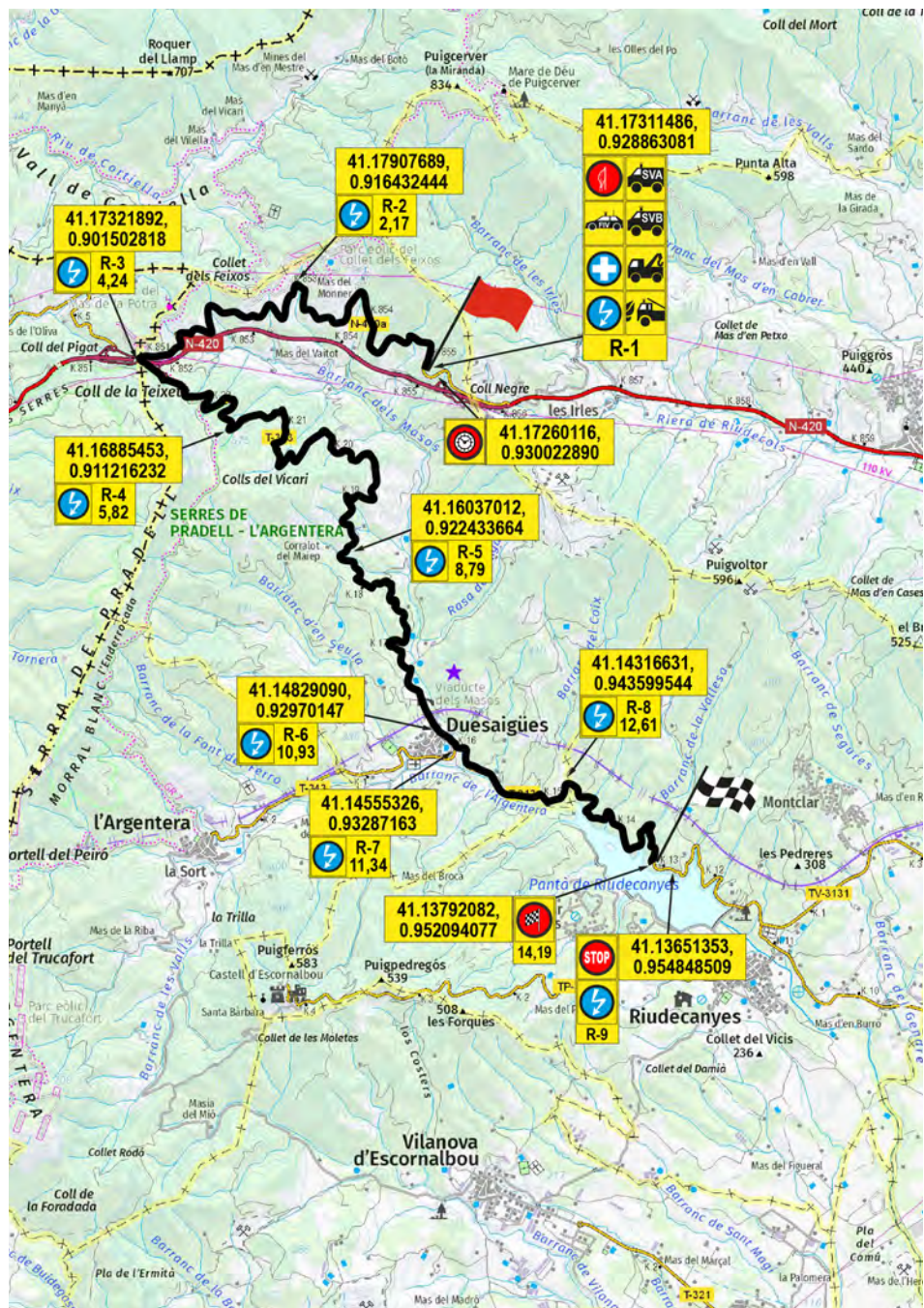
T.C. / C.H. <b>8D</b> SERVICE (OUT) PORTAVENTURA	→	T.C. / C.H. <b>9</b> RIUDECANYES	Distance Distancia <b>26,39 km</b>	Time Tiempo <b>0h. 39'</b>	Average Promedio <b>40,60 km/h</b>
--	---	-------------------------------------	--	----------------------------------	--

Km. TOT. Km. PART.      DIRECTION / DIRECCION      INFORMATIONS / INFORMACIONES      REGRE.

25,82	0,20	 19	N-420a  <b>EXCEPTE ACCÉS FINQUES</b>	0,57
26,39	0,57	 20	N-420a  <b>41.17260116, 0.930022890</b>	0,00
	0,15	 21	N-420a  <b>41.17311486, 0.928863081</b>	
				
				
				

# NOTAS

# RIUDECANYES



T.C. / C.H. **9**  
RIUDECANYES



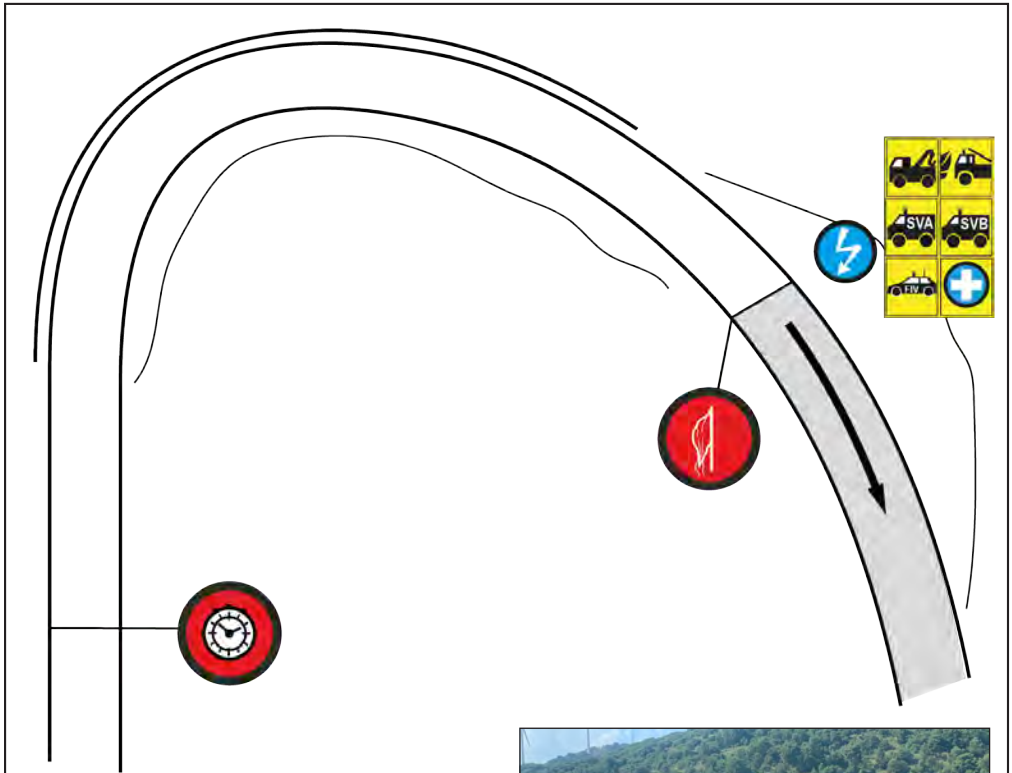
T.C. / C.H. **9A**  
SERVICE IN  
PORTAVENTURA

Distance  
Distancia  
**39,49 km**

Time  
Tiempo  
**0h. 48'**

Average  
Promedio  
**49,36 km/h**

Km. TOT. 14,19



41.17260116, 0.930022890



41.17311486, 0.928863081

T.C. / C.H. **9**  
RIUDECANYES



T.C. / C.H. **9A**  
SERVICE IN  
PORTAVENTURA

Distance  
Distancia  
**39,49 km**

Time  
Tiempo  
**0h. 48'**

Average  
Promedio  
**49,36 km/h**

Km. TOT. 14,19



41.13651353, 0.954848509

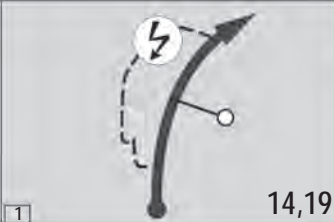



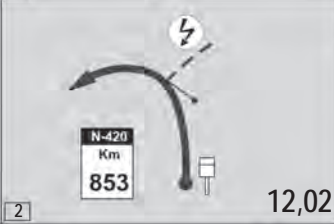











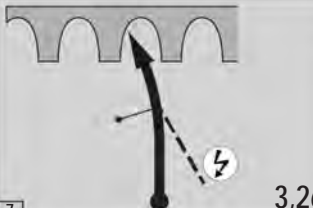

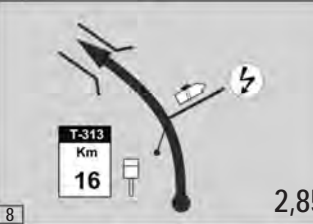








41.13792082, 0.952094077

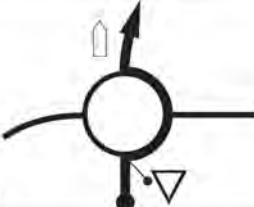

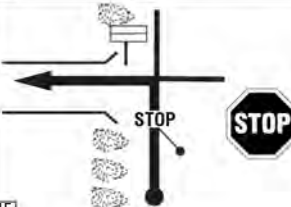
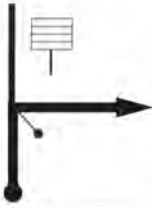


Casa Vella  
del Pantà



T.C. / C.H. <b>9</b> RIUDECANYES	→	T.C. / C.H. <b>9A</b> SERVICE IN PORTAVENTURA	Distance Distancia <b>39,49 km</b>	Time Tiempo <b>0h. 48'</b>	Average Promedio <b>49,36 km/h</b>
-------------------------------------	---	---	--	----------------------------------	--

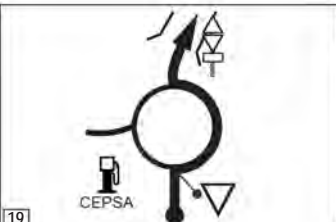



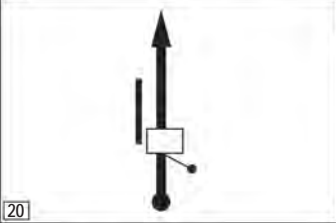

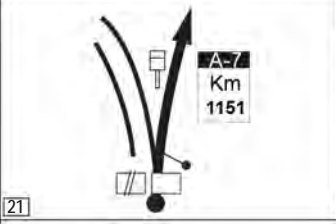

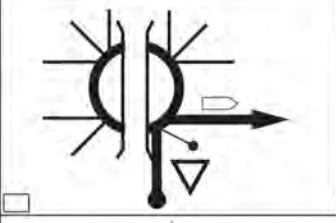

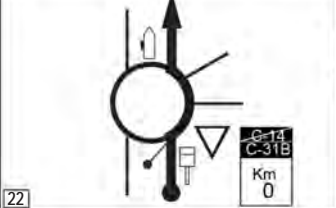

Km. TOT.	Km. PART.	DIRECTION / DIRECCION	INFORMATIONS / INFORMACIONES	REGRE.	
0,00	0,00		<div style="display: flex; align-items: center;"> <div style="border: 1px solid black; padding: 2px; margin-right: 10px;">N-420a</div> <div style="margin-right: 10px;">  </div> <div style="border: 1px solid black; border-radius: 50%; padding: 10px; margin-right: 10px;">  </div> <div style="border: 1px solid black; border-radius: 50%; padding: 10px;">  R-1         </div> </div> <div style="text-align: right; margin-top: 10px;"><b>41.17311486, 0.928863081</b></div>	14,19	39,49
2,17	2,17		<div style="display: flex; align-items: center;"> <div style="border: 1px solid black; padding: 2px; margin-right: 10px;">N-420a</div> <div style="margin-right: 10px;">  R-2         </div> </div> <div style="text-align: right; margin-top: 10px;">41.17907689, 0.916432444</div>	12,02	37,32
4,24	2,07		<div style="display: flex; align-items: center;"> <div style="border: 1px solid black; padding: 2px; margin-right: 10px;">TP-313</div> <div style="border: 1px solid black; padding: 5px; margin-right: 10px;"> <b>DUESAIGÜES</b> </div> <div style="margin-right: 10px;">  R-3         </div> </div> <div style="text-align: right; margin-top: 10px;">41.17321892, 0.901502818</div>	9,95	35,25
4,52	0,28		<div style="display: flex; align-items: center;"> <div style="border: 1px solid black; padding: 2px; margin-right: 10px;">T-313</div> <div style="border: 1px solid black; padding: 5px; margin-right: 10px;"> <b>DUESAIGÜES</b> </div> <div style="margin-right: 10px;">  R-4         </div> </div>	9,67	34,97
5,82	1,30		<div style="display: flex; align-items: center;"> <div style="border: 1px solid black; padding: 2px; margin-right: 10px;">T-313</div> <div style="margin-right: 10px;">  R-4         </div> </div> <div style="text-align: right; margin-top: 10px;">41.16885453, 0.911216232</div>	8,37	33,67
8,79	2,97		<div style="display: flex; align-items: center;"> <div style="border: 1px solid black; padding: 2px; margin-right: 10px;">T-313</div> <div style="margin-right: 10px;">  R-5         </div> </div> <div style="text-align: right; margin-top: 10px;">41.16037012, 0.922433664</div>	5,40	30,70

T.C. / C.H. <b>9</b> RIUDECANYES		T.C. / C.H. <b>9A</b> SERVICE IN PORTAVENTURA		Distance Distancia <b>39,49 km</b>	Time Tiempo <b>0h. 48'</b>	Average Promedio <b>49,36 km/h</b>
Km. TOT. Km. PART.		DIRECTION / DIRECCION		INFORMATIONS / INFORMACIONES		REGRE.
10,93	2,14		3,26	T-313		28,56
				41.14829090, 0.92970147		
11,34	0,41		2,85	T-313		28,15
				41.14555326, 0.93287163		
12,61	1,27		1,58	T-313		26,88
				41.14316631, 0.943599544		
14,19	1,58		0,00	T-313		25,30
				41.13792082, 0.952094077		
14,52	0,33			T-313		24,97
				41.13651353, 0.954848509		
16,10	1,58			T-313		23,39

T.C. / C.H. <b>9</b> RIUDECANYES		T.C. / C.H. <b>9A</b> SERVICE IN PORTAVENTURA		Distance Distancia <b>39,49 km</b>	Time Tiempo <b>0h. 48'</b>	Average Promedio <b>49,36 km/h</b>
Km. TOT.	Km. PART.	DIRECTION / DIRECCION		INFORMATIONS / INFORMACIONES		REGRE.
16,39	0,29		<b>13</b>	T-313		23,10
19,52	3,13		<b>14</b>	T-313	<b>T-312</b> MONTBRIÓ 0,5 DEL CAMP CAMBRILS 8	19,97
20,18	0,66		<b>15</b>	T-313 T-310	← Altres direccions Centre <del>→</del>	19,31
20,34	0,16		<b>16</b>	T-310 T-312	! Vinyols A. → <b>A-7 AP-7 E-15</b> → Cambrils →	19,15
20,80	0,46		<b>17</b>	T-312	<b>AP-7 A-7</b> VINYOLS CAMBRILS	18,69
22,93	2,13		<b>18</b>	T-312 x T-733	<b>AP-7 A-7</b> CAMBRILS	16,56







T.C. / C.H. <b>9</b> <i>RIUDECANYES</i>	➔	T.C. / C.H. <b>9A</b> <i>SERVICE IN PORTAVENTURA</i>	Distance Distancia <b>39,49 km</b>	Time Tiempo <b>0h. 48'</b>	Average Promedio <b>49,36 km/h</b>

Km. TOT. Km. PART.      DIRECTION / DIRECCION      INFORMATIONS / INFORMACIONES      REGRE.

25,22	2,29		T-312		14,27
25,41	0,19		T-312 x A-7		14,08
32,27	6,86		A-7		7,22
33,27	1,00		A-7		6,22
33,75	0,48		A-7 x C-14		5,74
35,16	1,41		C-14		4,33

T.C. / C.H. <b>9</b> RIUDECANYES	→	T.C. / C.H. <b>9A</b> SERVICE IN PORTAVENTURA	Distance Distancia <b>39,49 km</b>	Time Tiempo <b>0h. 48'</b>	Average Promedio <b>49,36 km/h</b>
-------------------------------------	---	---	--	----------------------------------	--

Km. TOT. Km. PART.      DIRECTION / DIRECCION      INFORMATIONS / INFORMACIONES      REGRE.

35,53	0,37	 23	C-14 <del>C-31B</del> ● SALOU	3,96
36,07	0,54	 24	C-14 !! <del>Plaça Europa ↘ La Pineda ↘</del>	3,42
36,55	0,48	 25	C-14 ! Car Wash	2,94
36,67	0,12	 26	C-14 !! <del>C-31B</del> <del>AP-7    A-7</del> VILA SECA REUS	2,82
37,31	0,64	 27	C-14  Plaça Europa ↘ La Pineda ↘	2,18
38,26	0,95	 28	<del>C-31E</del> // ARRAGONA Cap Salou Port Aventura VILA SECA Centre Urbà Platges (SALOU)	1,23



# NOTAS



T.C. / C.H. **9A**  
 SERVICE IN  
 PORTAVENTURA



T.C. / C.H. **9B**  
 SERVICE OUT / PF IN  
 PORTAVENTURA

Distance  
 Distancia

Time  
 Tiempo

Average  
 Promedio

**0h.20'**

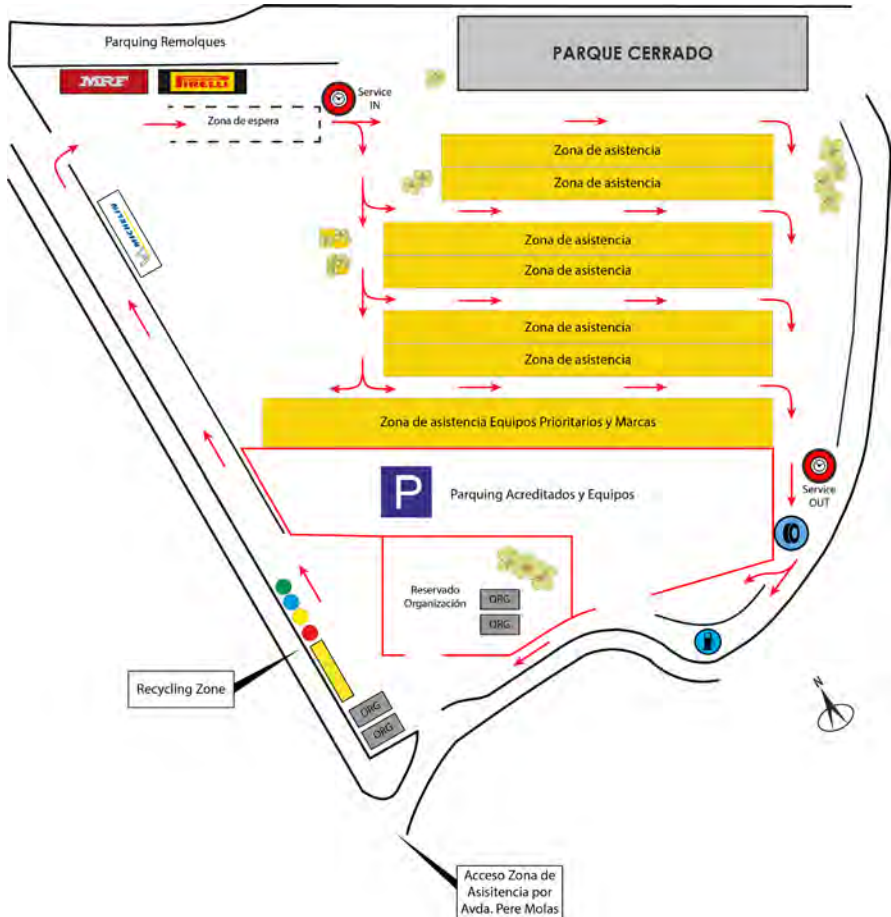
Km. TOT. Km. PART.

DIRECTION / DIRECCION

INFORMATIONS / INFORMACIONES

REGRE.

		<p>[1]</p>	<input type="text"/> <p>Service (In)          (PORTAVENTURA)</p>	
		<p>[2]</p>	<input type="text"/> <p>Service (out)          (PORTAVENTURA)</p>	
		<input type="checkbox"/>	<input type="text"/>	
		<input type="checkbox"/>		
		<input type="checkbox"/>		
		<input type="checkbox"/>		
		<input type="checkbox"/>		



T.C. / C.H. **9C**  
 PARC FERMÉ OUT  
 PORTAVENTURA



T.C. / C.H. **9D**  
 SERVICE IN  
 PORTAVENTURA

Distance  
 Distancia

Time  
 Tiempo

Average  
 Promedio

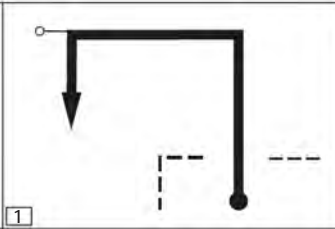
**0h.15'**

Km. TOT. Km. PART.

DIRECTION / DIRECCION

INFORMATIONS / INFORMACIONES

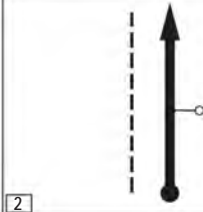
REGRE.



1



Parc Fermé (out) Service (In)  
 (PORTAVENTURA)



2






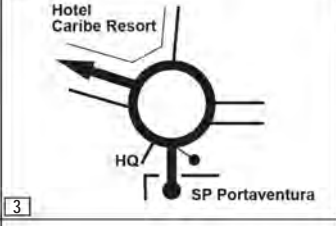
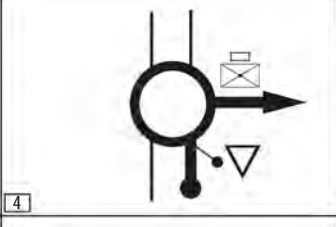
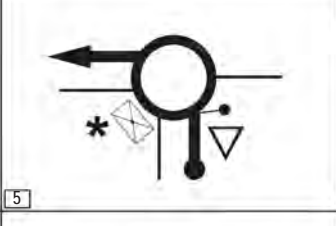



Service (out)  
 (PORTAVENTURA)

# NOTAS



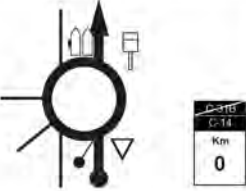



T.C. / C.H. <b>9D</b> SERVICE (OUT) PORTAVENTURA	→	T.C. / C.H. <b>10</b> EL PONT A- QUEROL-LES POBLES	Distance Distancia <b>52,82 Km.</b>	Time Tiempo <b>1h.00'</b>	Average Promedio <b>52,82 Km/h.</b>
--	---	--	---	---------------------------------	---

Km. TOT. Km. PART.      DIRECTION / DIRECCION      INFORMATIONS / INFORMACIONES      REGRE.

0,00	0,00		 Service (Out) (PORT AVENTURA)	52,82
0,05	0,05		  (PORT AVENTURA)	52,77
0,23	0,18		(SALOU)	52,59
0,57	0,34		! * 10 Hotels (SALOU)	52,25
1,04	0,47		* Sol Costa Daurada (SALOU)	51,78
1,67	0,63		(SALOU)	51,15






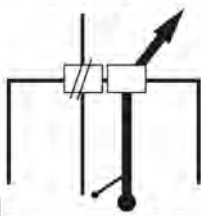
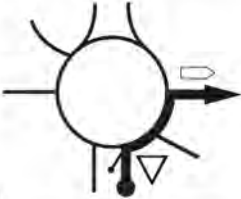
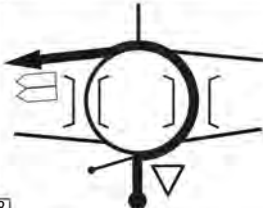
T.C. / C.H. <b>9D</b> SERVICE (OUT) PORTAVENTURA	→	T.C. / C.H. <b>10</b> EL PONT A- QUEROL-LES POBLES	Distance Distancia <b>52,82 Km.</b>	Time Tiempo <b>1h.00'</b>	Average Promedio <b>--,-- Km/h.</b>
--	---	--	---	---------------------------------	---

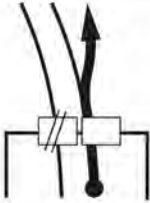


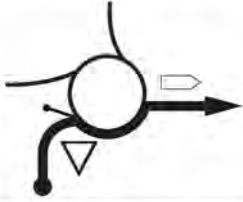


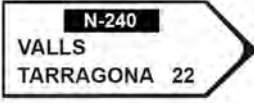



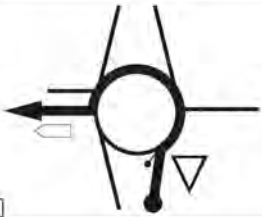
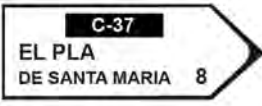

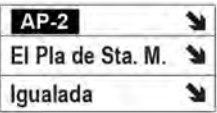
Km. TOT. Km. PART.      DIRECTION / DIRECCION      INFORMATIONS / INFORMACIONES      REGRE.

2,15	0,48		C-31B	<div style="border: 1px solid black; padding: 2px; margin-bottom: 2px;"><b>C-31 B</b> <b>AP-7</b> ↓</div> <div style="border: 1px solid black; padding: 2px; margin-bottom: 2px;">Vila-Seca ↓</div> <div style="border: 1px solid black; padding: 2px;">Reus ↓</div>	50,67
2,70	0,55		C-31B	<div style="border: 1px solid black; padding: 2px; margin-bottom: 2px;"><b>C-31B</b></div> <div style="border: 1px solid black; padding: 2px; margin-bottom: 2px;"><b>AP-7</b>    <b>A-7</b> →</div> <div style="border: 1px solid black; padding: 2px;">VILA-SECA REUS →</div>	50,12
3,06	0,36		C-31B x C-14 4	<div style="border: 1px solid black; padding: 2px; margin-bottom: 2px;"><b>C-14</b></div> <div style="border: 1px solid black; padding: 2px; margin-bottom: 2px;"><b>A-7</b> →</div> <div style="border: 1px solid black; padding: 2px;">VILA-SECA REUS →</div>	49,76
3,69	0,63		C-14	<div style="border: 1px solid black; padding: 2px; text-align: center;">València Castelló Barcelona ↓</div>	49,13
4,53	0,84		C-14	<div style="border: 1px solid black; padding: 2px; margin-bottom: 2px;"><b>C-14</b></div> <div style="border: 1px solid black; padding: 2px; margin-bottom: 2px;">Reus →</div> <div style="border: 1px solid black; padding: 2px;">Aeropuerto →</div>	48,29
7,49	2,96		C-14 x T-11	<div style="border: 1px solid black; padding: 2px; text-align: center;"><b>T-11</b> ● Reus Tarragona →</div>	45,33

T.C. / C.H. <b>9D</b> SERVICE (OUT) PORTAVENTURA	→	T.C. / C.H. <b>10</b> EL PONT A- QUEROL-LES POBLES	Distance Distancia <b>52,82 Km.</b>	Time Tiempo <b>1h.00'</b>	Average Promedio <b>52,82 Km/h.</b>
--	---	--	---	---------------------------------	---





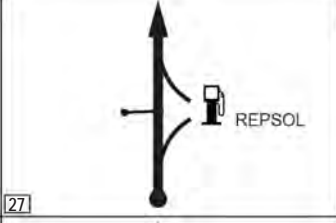






Km. TOT. Km. PART. DIRECTION / DIRECCION INFORMATIONS / INFORMACIONES REGRE.

8,92	1,43	 13	T-11 500 m 9b C-14 Reus Montblanc aeroport ↓	 9a	43,90
9,45	0,53	 14	T-11 x C-14 !! 9b C-14 Reus Montblanc aeroport ↓		43,37
20,18	10,73	 15	C-14  15		32,64
25,16	4,98	 16	C-14 x C-37 ! C-37 LA RIBA MONTSBLANC ANDORRA ↓	C-37 ALCOBER VALLS PRADES ↓	27,66
25,40	0,24	 17	C-37 C-37 VALLS →		27,42
30,23	4,83	 18	C-44 x A-27 A-27 VALLS LLEIDA →		22,59

T.C. / C.H. <b>9D</b> SERVICE (OUT) PORTAVENTURA		T.C. / C.H. <b>10</b> EL PONT A- QUEROL-LES POBLES		Distance Distancia <b>52,82 Km.</b>	Time Tiempo <b>1h.00'</b>	Average Promedio <b>--,-- Km/h.</b>
Km. TOT. Km. PART.		DIRECTION / DIRECCION		INFORMATIONS / INFORMACIONES		REGRE.
34,78	4,55			A-27 x N-420		18,04
35,15	0,37			N-420		17,67
35,90	0,75			N-420		16,92
37,36	1,46			N-420		15,46
37,68	0,32			N-420 x C-37		15,14
38,70	1,02			C-37		14,12

T.C. / C.H. <b>9D</b> SERVICE (OUT) PORTAVENTURA	→	T.C. / C.H. <b>10</b> EL PONT A- QUEROL-LES POBLES	Distance Distancia <b>52,82 Km.</b>	Time Tiempo <b>1h.00'</b>	Average Promedio <b>52,82 Km/h.</b>
--	---	--	---	---------------------------------	---

Km. TOT. Km. PART. DIRECTION / DIRECCION INFORMATIONS / INFORMACIONES REGRE.

40,28	1,58		<p>C-37</p> 	12,54
45,09	4,81		<p>C-37</p> 	7,73
45,65	0,56		<p>C-37</p>	7,17
51,83	6,18		<p>C-37</p> 	0,99
52,82	0,99		<p>C-37</p> 	0,00
	0,19		<p>C-37</p> 	



T.C. / C.H. **10**  
EL PONT A-  
QUEROL-LES POBLES

T.C. / C.H. **11**  
EL MONTMELL 1

Distance  
Distancia  
**40,68 km**

Time  
Tiempo  
**0h. 49'**

Average  
Promedio  
**49,81 km/h**

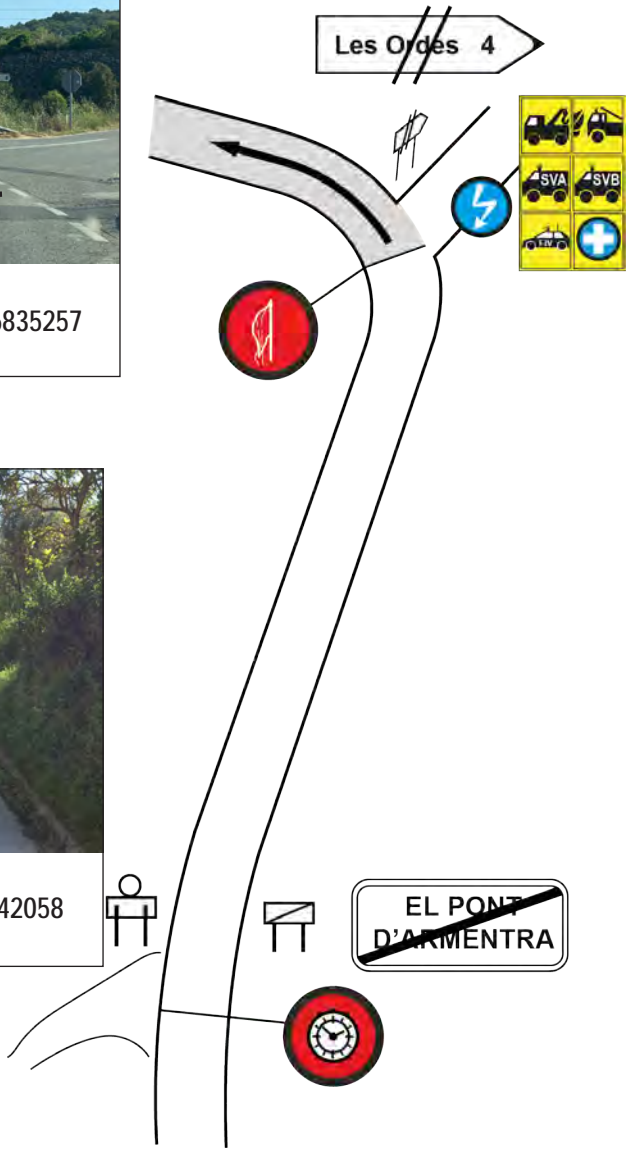
Km. TOT. **19,37**



41.38608220, 1.36835257



41.38519235, 1.36742058



T.C. / C.H. **10**  
EL PONT A-  
QUEROL-LES POBLES



T.C. / C.H. **11**  
EL MONTMELL 1

Distance  
Distancia  
**40,68 km**

Time  
Tiempo  
**0h. 49'**

Average  
Promedio  
**49,81 km/h**

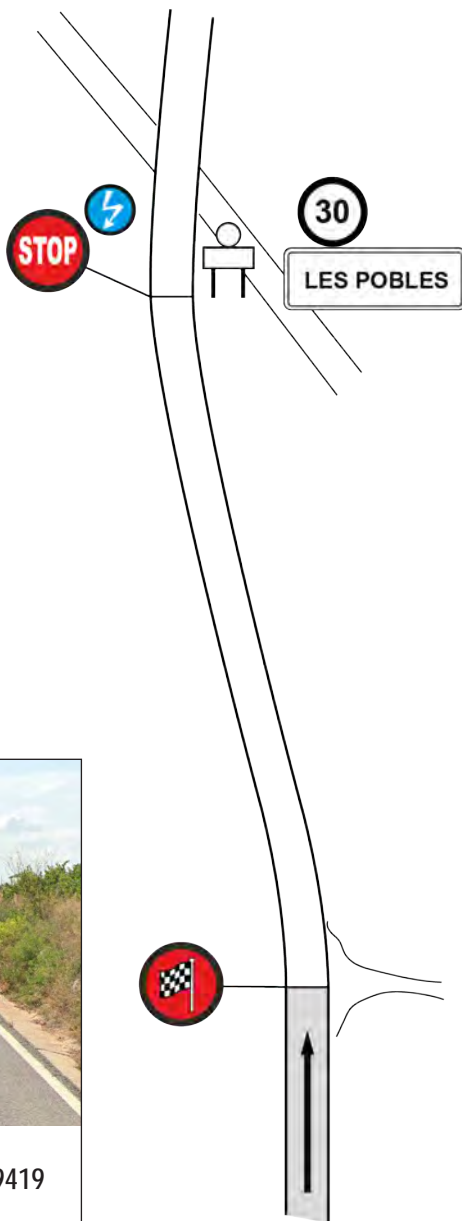
Km. TOT. **19,37**



41.3637659, 1.40333724











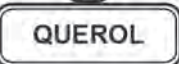



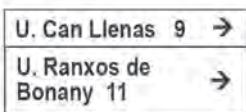






41.36712743, 1.40719419








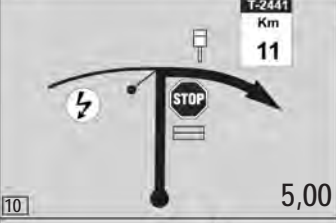

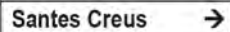

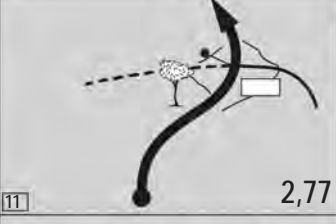


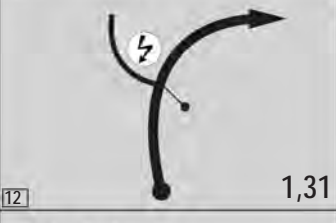



T.C. / C.H. <b>10</b> EL PONT A- QUEROL-LES POBLES	T.C. / C.H. <b>11</b> EL MONTMELL 1	Distance Distancia <b>40,68 km</b>	Time Tiempo <b>0h. 49'</b>	Average Promedio <b>49,81 km/h</b>
--	--	--	----------------------------------	--

Km. TOT. Km. PART. DIRECTION / DIRECCION INFORMATIONS / INFORMACIONES REGRE.

0,00	0,00		19,37	C-37   	<b>41.38608220, 1.36835257</b>	40,68
2,70	2,70		16,67	C-37 	41.40431350, 1.37210374	37,98
4,06	1,36		15,31	C-37 	41.40986296, 1.38246215	36,62
6,58	2,52		12,79	C-37   	41.42183238, 1.39655236	34,10
7,09	0,51		12,28	C-37 x Camino   	41.42485685, 1.39968839	33,59
9,37	2,28		10,00	Camino   41.41847845, 1.41005544		31,31

T.C. / C.H. <b>10</b> EL PONT A- QUEROL-LES POBLES	→	T.C. / C.H. <b>11</b> EL MONTMELL 1	Distance Distancia <b>40,68 km</b>	Time Tiempo <b>0h. 49'</b>	Average Promedio <b>49,81 km/h</b>
--	---	--	--	----------------------------------	--

Km. TOT. Km. PART.      DIRECTION / DIRECCION      INFORMATIONS / INFORMACIONES      REGRE.

10,95	1,58		8,42	Camino		 R-7	41.40922602, 1.41731975	29,73
12,13	1,18		7,24	Camino		 R-8	41.40079742, 1.42043133	28,55
14,37	2,24		5,00	Camino x TV-2441	 	 R-9	41.38894661, 1.43315572	26,31
16,60	2,23		2,77	TV-2441		 R-10	41.37332802, 1.42849717	24,08
18,06	1,46		1,31	TV-2441		 R-11	41.36889850, 1.42038040	22,62
19,37	1,31		0,00	TV-2441			<b>41.36712743, 1.40719419</b>	21,31

T.C. / C.H. **10**  
 EL PONT A-  
 QUEROL-LES POBLES

T.C. / C.H. **11**  
 EL MONTMELL 1

Distance  
 Distancia  
**40,68 km**

Time  
 Tiempo  
**0h. 49'**


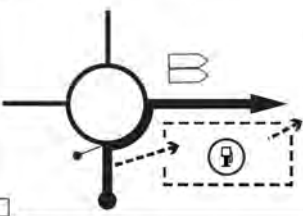
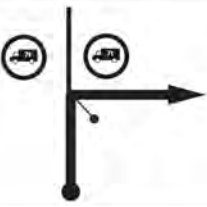
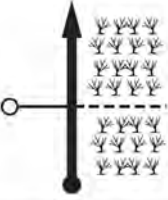




Average  
 Promedio  
**49,81 km/h**

Km. TOT. Km. PART. DIRECTION / DIRECCION INFORMATIONS / INFORMACIONES REGRE.

19,83	0,46	14		TV-2441    <b>41.3637659, 1.40333724</b>	20,85
24,69	4,86	15		TV-2441  	15,99
25,40	0,71	16		TV-2441 x TP-2002  	15,28
30,57	5,17	17		TP-2002   	10,11
32,25	1,68	18		TV-2441 x C-51  	8,43
37,15	4,90	19		C-51 x Urba.  	3,53

T.C. / C.H. <b>10</b> EL PONT A- QUEROL-LES POBLES	→	T.C. / C.H. <b>11</b> EL MONTMELL 1	Distance Distancia <b>40,68 km</b>	Time Tiempo <b>0h. 49'</b>	Average Promedio <b>49,81 km/h</b>
--	---	--	--	----------------------------------	--

Km. TOT. Km. PART.      DIRECTION / DIRECCION      INFORMATIONS / INFORMACIONES      REGRE.

37,31	0,16		Urba. x Urba. <b>!!</b> <b>Can Ferrer de la C. →</b>	3,37
37,50	0,19		Urba. x C-51z <b>TV-2444</b> <b>CAN FERRER C</b> <b>C-51z</b> <b>L'ALZINETA</b> 41.28421844, 1.39624017	3,18
38,11	0,61		C-51z x TV-2444 <b>!!!</b>	2,57
40,68	2,57		TV-2444  <b>41.30416338, 1.40380953</b>	0,00
	0,29		TV-2444  <b>TV-2444 b</b> <b>MAS D'EN BOSC</b> <b>41.30604406, 1.40609291</b> 	

# NOTAS



T.C. / C.H. 11

EL MONTMELL 1



T.C. / C.H. 11A

REGROUP  
SALOU

Distance  
Distancia

93,83 km

Time  
Tiempo

1h. 34'

Average  
Promedio

59,89 km/h

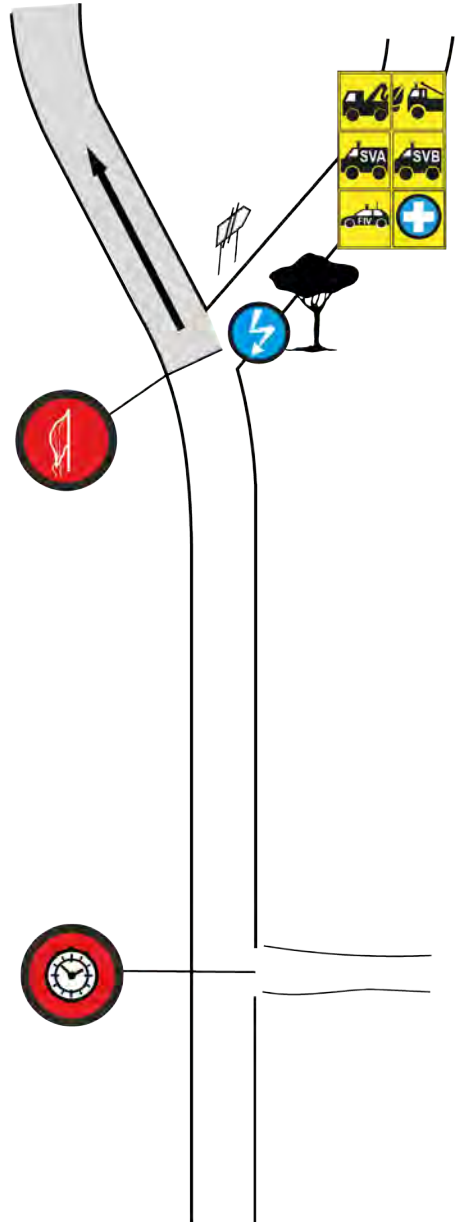
Km. TOT. 21,94



41.30604406, 1.40609291



41.30416338, 1.40380953



T.C. / C.H. **11**  
EL MONTMELL 1



T.C. / C.H. **11A**  
REGROUP  
SALOU

Distance  
Distancia  
**93,83 km**

Time  
Tiempo  
**1h. 34'**

Average  
Promedio  
**59,89 km/h**

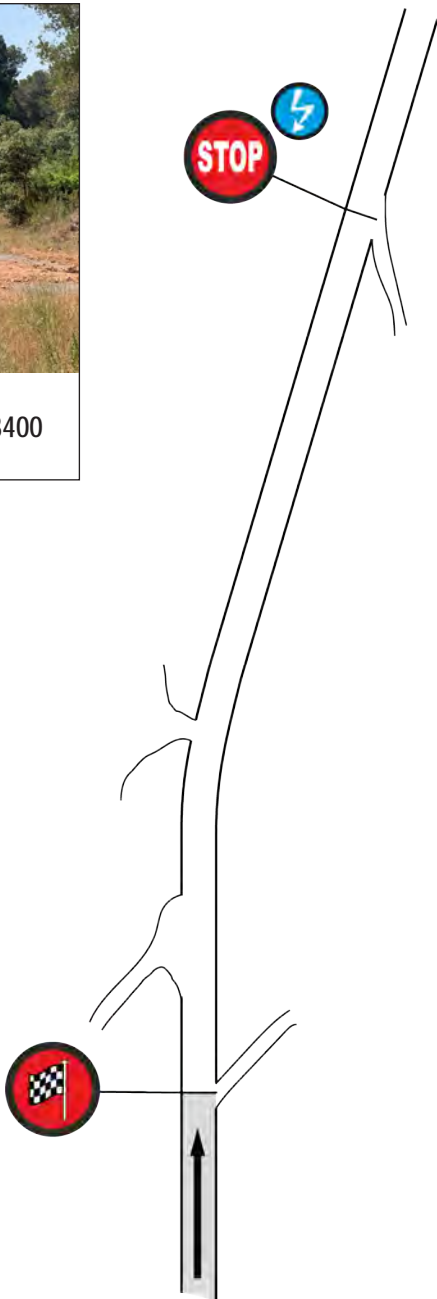
Km. TOT. **21,94**



41.31022568, 1.55203400





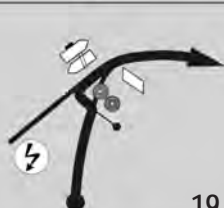











41.31220715, 1.54904489



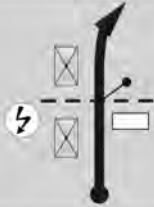

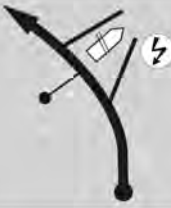




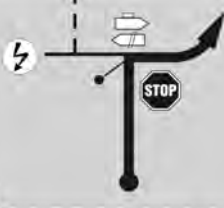




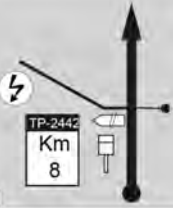


T.C. / C.H. <b>11</b> EL MONTMELL 1	→	T.C. / C.H. <b>11A</b> REGROUP SALOU	Distance Distancia <b>93,83 km</b>	Time Tiempo <b>1h. 34'</b>	Average Promedio <b>59,89 km/h</b>
--	---	--	--	----------------------------------	--

Km. TOT. Km. PART.      DIRECTION / DIRECCION      INFORMATIONS / INFORMACIONES      REGRE.

0,00	0,00		21,94	TV-2444  MAS D'EN BOSC  41.30604406, 1.40609291	 R-1	93,83
1,98	1,98		19,96	TV-2444 x TP-2443 TV-2443 CAN FERRER PENEDES 41.32091784, 1.41443786	 R-2	91,85
2,68	0,70		19,26	TV-2443 41.32492941, 1.42067561 (CAN FERRER)	 R-3	91,15
5,35	2,67		16,59	TV-2443 41.34004610, 1.44173057	 R-4	88,48
6,89	1,54		15,05	TV-2443 !! 41.34298196, 1.45560844	 R-5	86,94
9,41	2,52		12,53	TV-2443 41.34763697, 1.47594904	 R-6	84,42











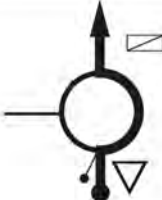

T.C. / C.H. <b>11</b> <i>EL MONTMELL 1</i>	→	T.C. / C.H. <b>11A</b> <i>REGROUP SALOU</i>	Distance Distancia <b>93,83 km</b>	Time Tiempo <b>1h. 34'</b>	Average Promedio <b>59,89 km/h</b>
---	---	--	--	----------------------------------	--

Km. TOT. Km. PART. DIRECTION / DIRECCION INFORMATIONS / INFORMACIONES REGRE.

10,97	1,56		10,97	TV-2443	 R-7	
				41.34713753, 1.49079852		82,86
11,73	0,76		10,21	TV-2443		
						82,10
12,47	0,74		9,47	TV-2443	 R-8	
				41.34783022, 1.49947100		81,36
12,73	0,26		9,21	TV-2443 x TP-2442		 R-9
				41.35309007, 1.5081553		81,10
13,34	0,61		8,60	TP-2442	 R-10	
				41.35218535, 1.5147282		80,49
15,71	2,37		6,23	TP-2442		 R-11
				41.33702295, 1.52747195		78,12


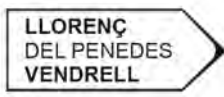
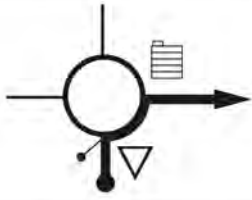





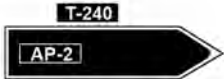




T.C. / C.H. <b>11</b> EL MONTMELL 1	→	T.C. / C.H. <b>11A</b> REGROUP SALOU	Distance Distancia <b>93,83 km</b>	Time Tiempo <b>1h. 34'</b>	Average Promedio <b>59,89 km/h</b>
--	---	--	--	----------------------------------	--

Km. TOT. Km. PART.      DIRECTION / DIRECCION      INFORMATIONS / INFORMACIONES      REGRE.

17,74	2,03		4,20	TP-2442	 R-12	76,09
19,03	1,29		2,91	TP-2442	 R-13	74,80
21,94	2,91		0,00	TP-2442	 41.31220715, 1.54904489	71,89
22,28	0,34			TP-2442	 41.31022568, 1.55203400	71,55
23,32	1,04			TP-2442 x TP-2125	 (ST. JAUME DELS DOMENYS)	70,51
23,99	0,67			TP-2125		69,84


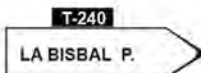



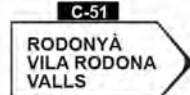

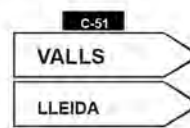




T.C. / C.H. <b>11</b> EL MONTMELL 1	→	T.C. / C.H. <b>11A</b> REGROUP SALOU	Distance Distancia <b>93,83 km</b>	Time Tiempo <b>1h. 34'</b>	Average Promedio <b>59,89 km/h</b>
--	---	--	--	----------------------------------	--

Km. TOT. Km. PART.      DIRECTION / DIRECCION      INFORMATIONS / INFORMACIONES      REGRE.

25,22	1,23		TV-2125 x T-240  	68,61
25,91	0,69		T-240   (LLORENÇ DEL PENEDES)	67,92
26,34	0,43		T-240	67,49
26,65	0,31		T-240  	67,18
28,56	1,91		T-240   	65,27
30,67	2,11		T-240   	63,16





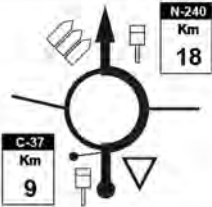

T.C. / C.H. <b>11</b> EL MONTMELL 1	→	T.C. / C.H. <b>11A</b> REGROUP SALOU	Distance Distancia <b>93,83 km</b>	Time Tiempo <b>1h. 34'</b>	Average Promedio <b>59,89 km/h</b>
--	---	--	--	----------------------------------	--

Km. TOT. Km. PART.      DIRECTION / DIRECCION      INFORMATIONS / INFORMACIONES      REGRE.

31,10	0,43	 14	T-240 	62,73
31,54	0,44	 15	T-240  (LA BISBAL DEL PENEDES)	62,29
34,46	2,92	 16	T-240 x C-51 	59,37
38,49	4,03	 17	C-51 	55,34
41,53	3,04	 18	C-51  (RODONYÀ)	52,30
45,37	3,84	 19	C-51 	48,46

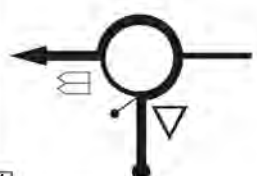
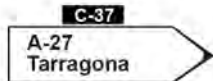


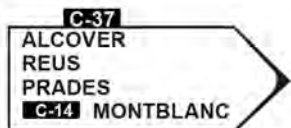

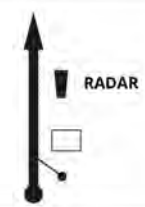
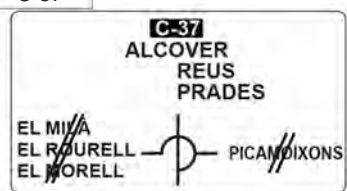
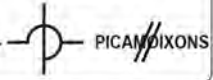
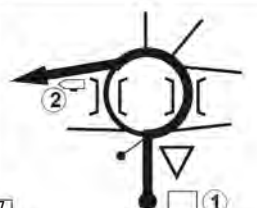
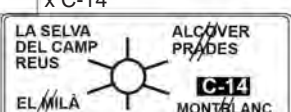


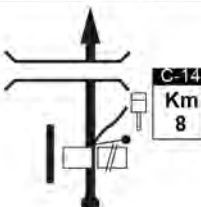


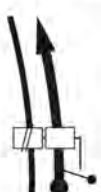


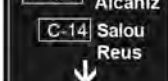
T.C. / C.H. <b>11</b> EL MONTMELL 1	→ T.C. / C.H. <b>11A</b> REGROUP SALOU	Distance Distancia <b>93,83 km</b>	Time Tiempo <b>1h. 34'</b>	Average Promedio <b>59,89 km/h</b>
--	--	--	----------------------------------	--

Km. TOT. Km. PART.      DIRECTION / DIRECCION      INFORMATIONS / INFORMACIONES      REGRE.

46,01	0,64	 8	C-51 C-51 ALIÓ VALLS LLEIDA	47,82
50,52	4,51	 9	C-51 C-51 VALLS MONTBLANC LLEIDA	43,31
52,42	1,90	 10	C-51 x N-240 VALLS N-240 TARRAGONA 19	41,41
53,60	1,18	 11	N-240	40,23
54,12	0,52	 12	N-240 N-240 VALLS (sud) TARRAGONA 18	39,71
55,26	1,14	 13	N-240 x C-37 A-27 Tarragona Lleida C-37 Alcover REUS	38,57

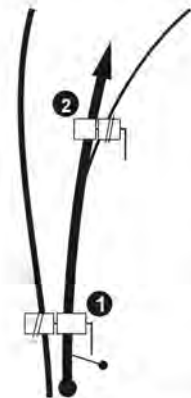








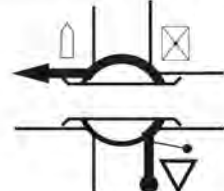
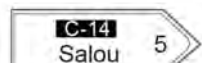


T.C. / C.H. <b>11</b> EL MONTMELL 1	→	T.C. / C.H. <b>11A</b> REGROUP SALOU	Distance Distancia <b>93,83 km</b>	Time Tiempo <b>1h. 34'</b>	Average Promedio <b>59,89 km/h</b>
--	---	--	--	----------------------------------	--

Km. TOT. Km. PART.      DIRECTION / DIRECCION      INFORMATIONS / INFORMACIONES      REGRE.

56,10	0,84	 14	C-37  	37,73
57,04	0,94	 15	C-37  	36,79
58,84	1,80	 16	C-37  EL MILÀ EL RAURELL EL MORELL 	34,99
62,04	3,20	 17	C-37 x C-14   1  2	31,79
75,08	13,04	 18	C-14  	18,75
77,09	2,01	 19	C-14   500 m 	16,74

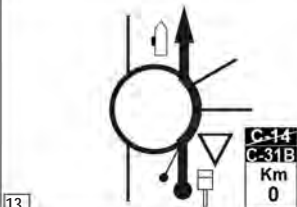
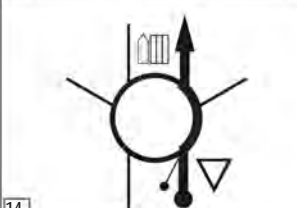


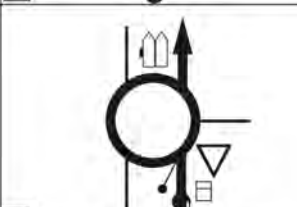
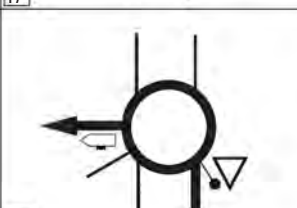
T.C. / C.H. <b>11</b> EL MONTMELL 1	→	T.C. / C.H. <b>11A</b> REGROUP SALOU	Distance Distancia <b>93,83 km</b>	Time Tiempo <b>1h. 34'</b>	Average Promedio <b>59,89 km/h</b>
--	---	--	--	----------------------------------	--

Km. TOT. Km. PART.      DIRECTION / DIRECCION      INFORMATIONS / INFORMACIONES      REGRE.

77,40	0,31		<p>C-14</p> <p>!! 2</p>    	16,43
78,64	1,24		<p>T-11</p> 	15,19
79,45	0,81		<p>T-11</p> <p>!!</p> 	14,38
79,81	0,36		<p>T-11 x C-14</p> <p>!</p> 	14,02
83,08	3,27		<p>C-14</p> 	10,75

T.C. / C.H. <b>11</b> EL MONTMELL 1	→	T.C. / C.H. <b>11A</b> REGROUP SALOU	Distance Distancia <b>93,83 km</b>	Time Tiempo <b>1h. 34'</b>	Average Promedio <b>59,89 km/h</b>
--	---	--	--	----------------------------------	--

Km. TOT. Km. PART.      DIRECTION / DIRECCION      INFORMATIONS / INFORMACIONES      REGRE.

84,67	1,59		C-14 x C-31b ! C-31B SALOU Plaça Europa TARRAGONA	9,16
85,03	0,36		C-31b C-31B SALOU	8,80
85,57	0,54		C-31b !! <del>Plaça Europa</del> <del>La Pineda</del>	8,26
86,05	0,48		C-31b ! Car Wash	7,78
86,17	0,12		C-31b C-31b AP-7 A-7 VILA-SECA REUS	7,66
86,52	0,35		C-31b x T-325 ! T-325 CAMBRILS	7,31

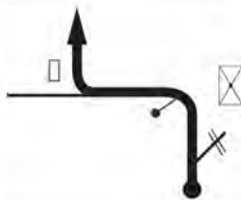


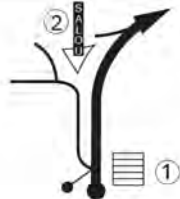



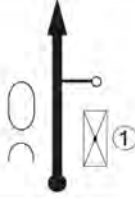

T.C. / C.H. <b>11</b> EL MONTMELL 1	→	T.C. / C.H. <b>11A</b> REGROUP SALOU	Distance Distancia <b>93,83 km</b>	Time Tiempo <b>1h. 34'</b>	Average Promedio <b>59,89 km/h</b>
--	---	--	--	----------------------------------	--

Km. TOT. Km. PART.      DIRECTION / DIRECCION      INFORMATIONS / INFORMACIONES      REGRE.

87,1	0,58	8 	T-325 FUTBOL SALOU ESCLAT P	6,73
87,6	0,50	9 	T-325 CAMBRILS	6,23
88,21	0,61	10 	T-325 CAMBRILS	5,62
88,87	0,66	11 	T-325 CAMBRILS (CAMBRILS)	4,96
89,2	0,33	12 	T-325 CENTRE (CAMBRILS)	4,63
89,61	0,41	13 	T-325 ! Platges (CAMBRILS)	4,22

T.C. / C.H. <b>11</b> EL MONTMELL 1	→	T.C. / C.H. <b>11A</b> REGROUP SALOU	Distance Distancia <b>93,83 km</b>	Time Tiempo <b>1h. 34'</b>	Average Promedio <b>59,89 km/h</b>
--	---	--	--	----------------------------------	--

Km. TOT. Km. PART.      DIRECTION / DIRECCION      INFORMATIONS / INFORMACIONES      REGRE.

90,42	0,81	 14	Urba.  Avinguda de Vilafortuny  (VILAFORTUNY)	3,41
90,69	0,27	 15	Urba.   (VILAFORTUNY)	3,14
92,46	1,77	 16	Urba.   (VILAFORTUNY)	1,37
93,65	1,19	 17	Urba.   (SALOU)	0,18
93,83	0,18	 18	 (SALOU)	0,00

# NOTAS

T.C. / C.H. **11A**  
REGROUP IN  
SALOU



T.C. / C.H. **12**  
REGROUP OUT  
SALOU

Distance  
Distancia

Time  
Tiempo

Average  
Promedio

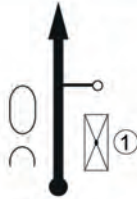
**0h.15'**

Km. TOT. Km. PART.

DIRECTION / DIRECCION

INFORMATIONS / INFORMACIONES

REGRE.



①

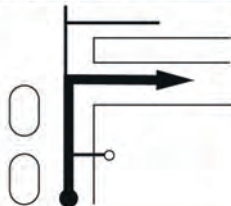
**TERRAMAR**

**41.07443986, 1.13224476**



**Regroup IN**

(SALOU)

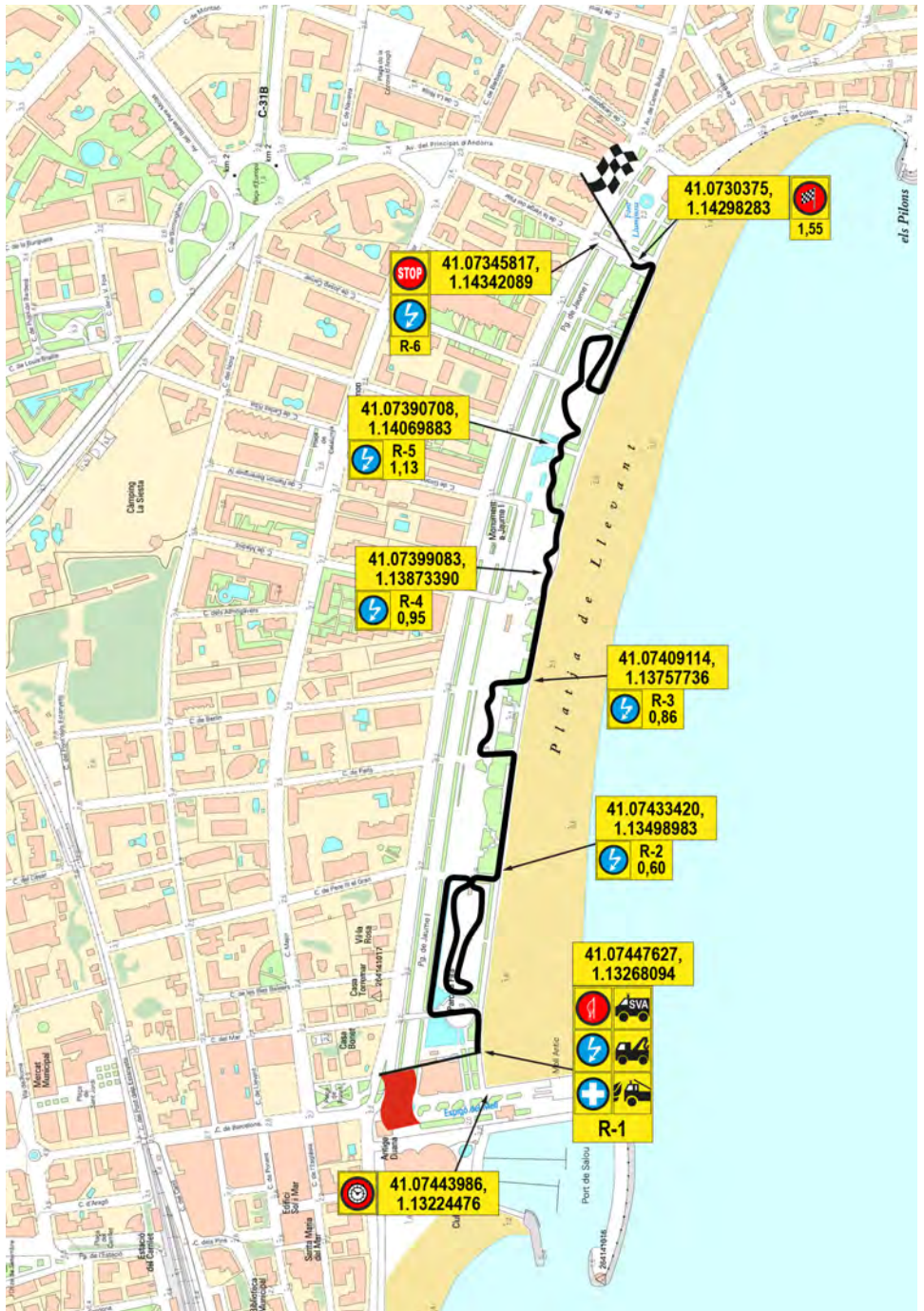


**Regroup OUT**

(SALOU)

**41.07430737  
1.13220572**

# SALOU



T.C. / C.H. 12

SALOU 3



T.C. / C.H. 12A

SERVICE IN  
PORTAVENTURA

Distance  
Distancia

3,17 km

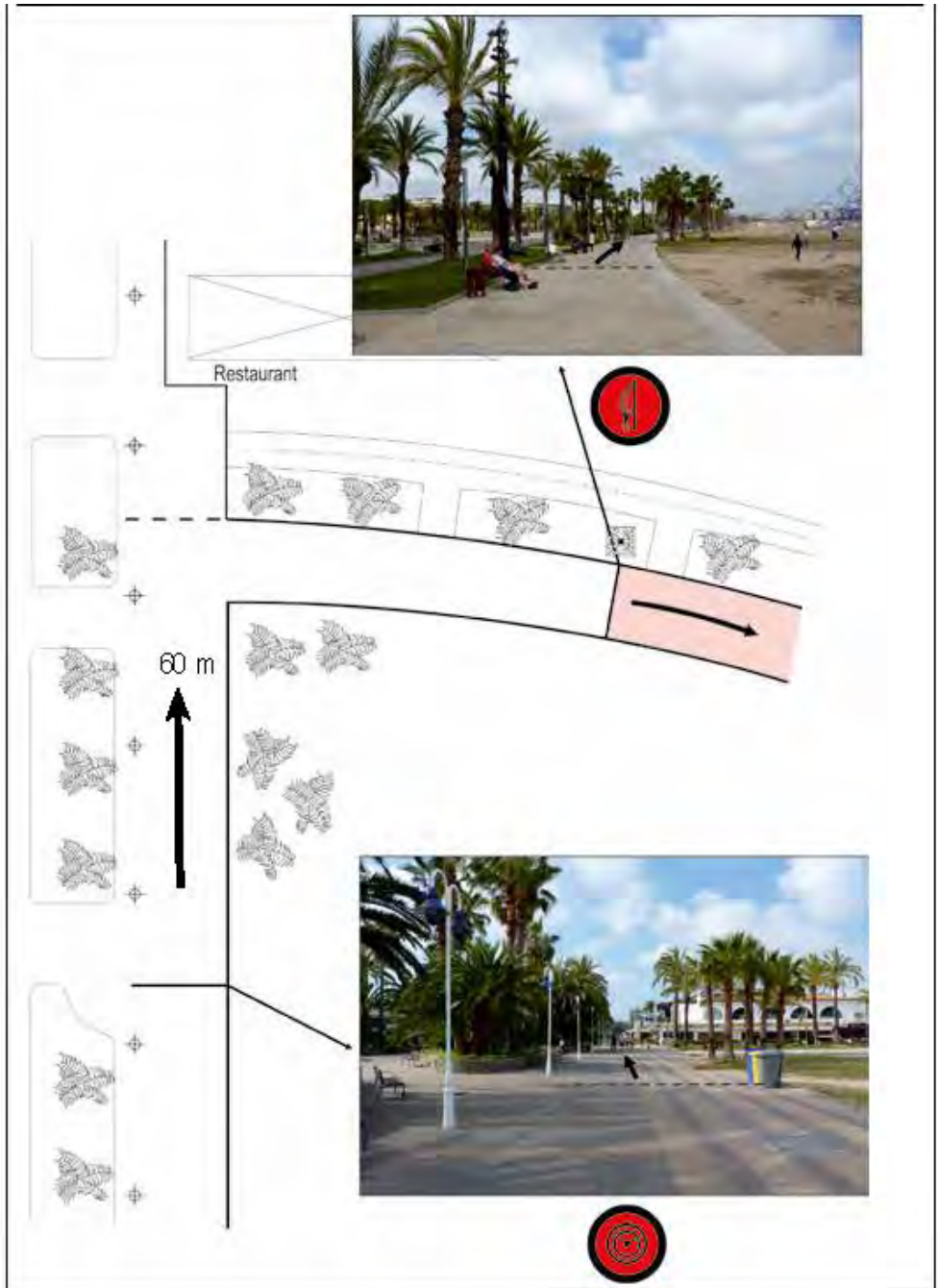
Time  
Tiempo

0h.10'

Average  
Promedio

19,02 km/h

Km. TOT. 1,55



T.C. / C.H. **12**  
SALOU 3



T.C. / C.H. **12A**  
SERVICE IN  
PORTAVENTURA

Distance  
Distancia  
**3,17 km**


Time  
Tiempo  
**0h.10'**

Average  
Promedio  
**19,02 km/h**

Km. TOT. **1,55**













41.07345817, 1.14342089



41.0730375, 1.14298283













T.C. / C.H. <b>12</b> SALOU 3	→	T.C. / C.H. <b>12A</b> SERVICE IN PORTAVENTURA	Distance Distancia <b>3,17 km</b>	Time Tiempo <b>0h.10'</b>	Average Promedio <b>19,02 km/h</b>
----------------------------------	---	--	---	---------------------------------	--

Km. TOT. Km. PART.      DIRECTION / DIRECCION      INFORMATIONS / INFORMACIONES      REGRE.

0,00	0,00		1,55				41.07447627, 1.13268094	3,17
0,10	0,10		1,45		(SALOU)			3,07
0,26	0,16		1,29		(SALOU)			2,91
0,28	0,02		1,27		(SALOU)			2,89
0,60	0,32		0,95		(SALOU)		41.07433420, 1.13498983	2,57
0,74	0,14		0,81		(SALOU)		41.07433420, 1.13498983	2,43

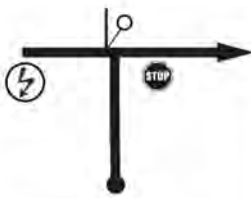






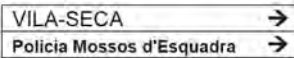


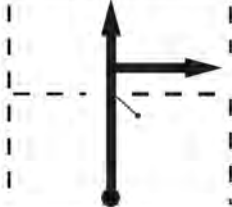

T.C. / C.H. <b>12</b> SALOU 3	→	T.C. / C.H. <b>12A</b> SERVICE IN PORTAVENTURA	Distance Distancia <b>3,17 km</b>	Time Tiempo <b>0h.10'</b>	Average Promedio <b>19,02 km/h</b>
----------------------------------	---	--	---	---------------------------------	--

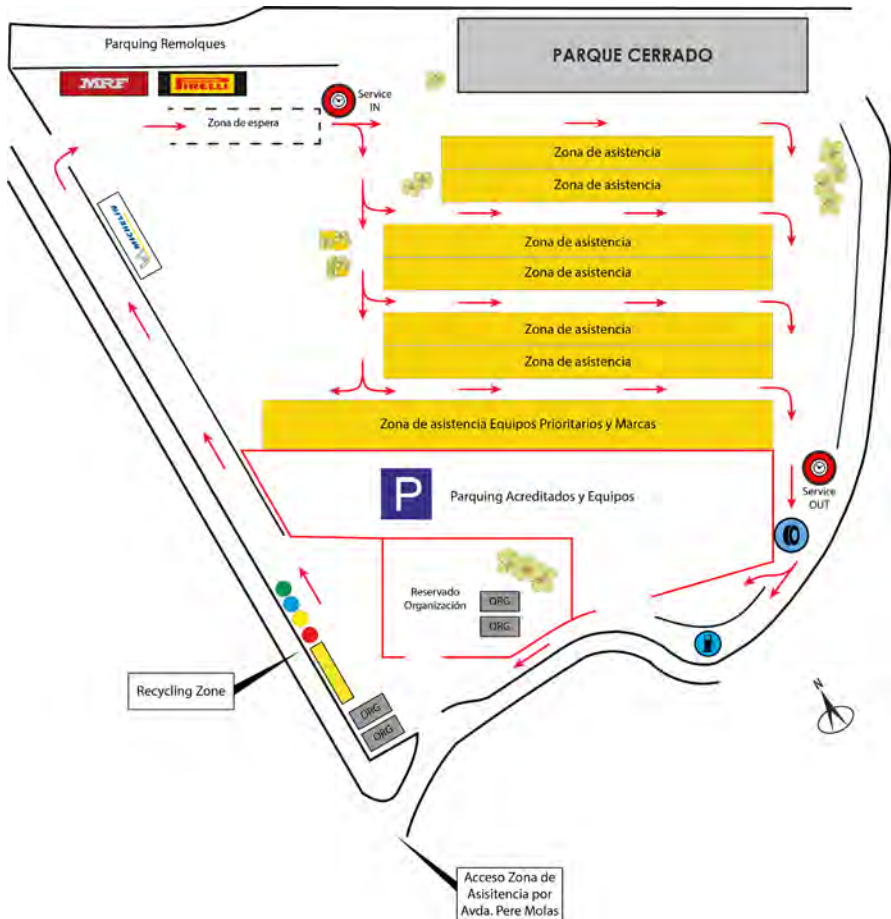
Km. TOT. Km. PART.      DIRECTION / DIRECCION      INFORMATIONS / INFORMACIONES      REGRE.

0,86	0,12		0,69		41.07409114, 1.13757736 (SALOU)	2,31
0,95	0,09		0,60		41.07399083, 1.13873390 (SALOU)	2,22
1,04	0,09		0,51		(SALOU)	2,13
1,13	0,09		0,42		41.07390708, 1.14069883 (SALOU)	2,04
1,38	0,25		0,17		(SALOU)	1,79
1,55	0,17		0,00		41.0730375, 1.14298283 (SALOU)	1,62

T.C. / C.H. <b>12</b> SALOU 3	→	T.C. / C.H. <b>12A</b> SERVICE IN PORTAVENTURA	Distance Distancia <b>3,17 km</b>	Time Tiempo <b>0h.10'</b>	Average Promedio <b>19,02 km/h</b>
----------------------------------	---	--	---	---------------------------------	--

Km. TOT. Km. PART.      DIRECTION / DIRECCION      INFORMATIONS / INFORMACIONES      REGRE.

1,67	0,12				<b>41.07345817, 1.14342089</b> (SALOU)	1,50
1,72	0,05				(SALOU)	1,45
2,12	0,40				(SALOU)	1,05
2,49	0,37				(SALOU)	0,68
2,84	0,35			!	(SALOU)	0,33
3,17	0,33				<b>41.0835684, 1.1504559</b>	0,00



T.C. / C.H. **12A**  
 SERVICE IN  
 PORTAVENTURA

T.C. / C.H. **12B**  
 SERVICE OUT / PF IN  
 PORTAVENTURA

Distance  
 Distancia

Time  
 Tiempo

Average  
 Promedio

**0h.20'**

Km. TOT. Km. PART.

DIRECTION / DIRECCION

INFORMATIONS / INFORMACIONES

REGRE.

		<p>[1]</p>	<input type="text"/> <p>Service (In)                  (PORTAVENTURA)</p>	
		<p>[2]</p>	<input type="text"/> <p>Service (out)                  (PORTAVENTURA)</p>	
		<input type="checkbox"/>	<input type="text"/>	
		<input type="checkbox"/>		
		<input type="checkbox"/>		
		<input type="checkbox"/>		

# NOTAS

T.C. / C.H. <b>12B</b> SERVICE (OUT) PORTAVENTURA	T.C. / C.H. <b>13</b> EL MONTMELL 2	Distance Distancia <b>50,62 km</b>	Time Tiempo <b>0h.55'</b>	Average Promedio <b>55,22 km/h</b>
---	--	--	---------------------------------	--

Km. TOT. Km. PART. DIRECTION / DIRECCION INFORMATIONS / INFORMACIONES REGRE.

0,00	0,00			Service (Out) (PORT AVENTURA)	50,62
0,05	0,05			(PORT AVENTURA)	50,57
0,23	0,18			(SALOU)	50,39
0,57	0,34		!	* 10 Hotels (SALOU)	50,05
1,04	0,47			* Sol Costa Daurada (SALOU)	49,58
1,67	0,63			x C-32b  (SALOU) 41.17989099 0.421430721	48,95

T.C. / C.H. <b>12B</b> SERVICE (OUT) PORTAVENTURA		T.C. / C.H. <b>13</b> EL MONTMELL 2		Distance Distancia <b>50,62 km</b>	Time Tiempo <b>0h.55'</b>	Average Promedio <b>55,22 km/h</b>
Km. TOT. Km. PART.		DIRECTION / DIRECCION		INFORMATIONS / INFORMACIONES		REGRE.
2,15	0,48			C-31B	<b>C-31 B</b> <b>AP-7</b> ↘ Vila-Seca ↘ Reus ↘	48,47
2,70	0,55			C-31B	<b>C-31B</b> <b>AP-7</b> <b>A-7</b> → VILA-SECA REUS →	47,92
3,06	0,36			C-31B x C-14	<b>C-14</b> <b>A-7</b> → VILA-SECA REUS →	47,56
3,69	0,63			C-14	València Castelló Barcelona ↘	46,93
4,53	0,84			C-14	<b>C-14</b> Reus → Aeropuerto →	46,09
7,49	2,96			C-14 x T-11	<b>T-11</b> ● Reus Tarragona →	43,13

T.C. / C.H. **12B**  
 SERVICE (OUT)  
 PORTAVENTURA






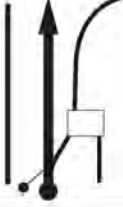

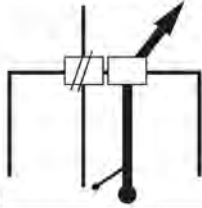
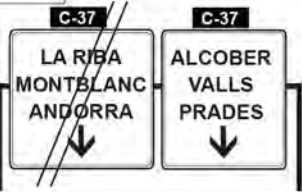
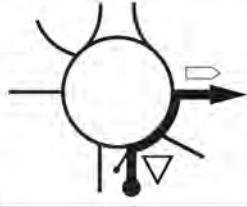
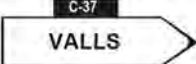
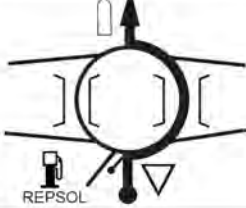
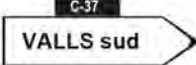
T.C. / C.H. **13**  
 EL MONTMELL 2

Distance  
 Distancia  
**50,62 km**

Time  
 Tiempo  
**0h.55'**

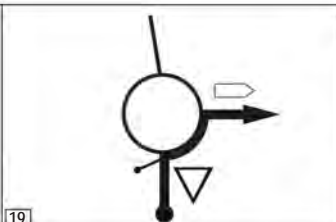
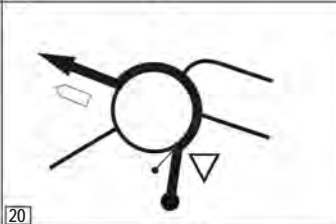

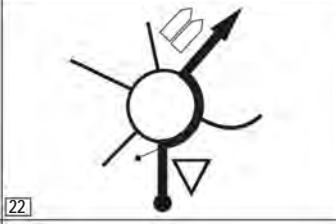


Average  
 Promedio  
**55,22 km/h**

Km. TOT. Km. PART. DIRECTION / DIRECCION INFORMATIONS / INFORMACIONES REGRE.

8,92	1,43		<p>T-11 x C-14</p>  	41,70
9,45	0,53		<p>C-14</p> 	41,17
20,18	10,73		<p>C-14</p> 	30,44
25,16	4,98		<p>C-14 x C-37</p> 	25,46
25,40	0,24		<p>C-37</p> 	25,22
30,21	4,81		<p>C-37</p> 	20,41

T.C. / C.H. <b>12B</b> SERVICE (OUT) PORTAVENTURA	→	T.C. / C.H. <b>13</b> EL MONTMELL 2	Distance Distancia <b>50,62 km</b>	Time Tiempo <b>0h.55'</b>	Average Promedio <b>55,22 km/h</b>
---	---	--	--	---------------------------------	--

Km. TOT. Km. PART.      DIRECTION / DIRECCION      INFORMATIONS / INFORMACIONES      REGRE.

31,29	1,08		C-31B C-37 VALLMOLL VALLS sud	19,33
32,11	0,82		C-31B x N-240 N-240 MONTBLANC 19 LLEIDA 78	18,51
33,20	1,09		N-240 N-240 MONTBLANC 18 LLEIDA 77	17,42
34,96	1,76		N-240 x C-51 C-51 BARCELONA ALIÓ EL VENDRELL	15,66
36,81	1,85		C-51 C-51 AP-2 RODONYÀ EL VENDRELL	13,81
41,25	4,44		C-51 C-51 RODONYÀ EL VENDRELL	9,37

T.C. / C.H. **12B**  
 SERVICE (OUT)  
 PORTAVENTURA

T.C. / C.H. **13**  
 → EL MONTMELL 2

Distance  
 Distancia  
**50,62 km**

Time  
 Tiempo  
**0h.55'**

Average  
 Promedio  
**55,22 km/h**

Km. TOT. Km. PART. DIRECTION / DIRECCION INFORMATIONS / INFORMACIONES REGRE.

41,99	0,74		C-51  C-51	8,63
-------	------	--	------------------	------

46,89	4,90		C-51  C-51	3,73
-------	------	--	------------------	------

47,05	0,16		!!  Can Ferrer de la C. →	3,57
-------	------	--	---------------------------------	------

47,24	0,19		x C-51z  41.28422296 1.396225515	3,38
-------	------	--	--	------

47,85	0,61		C-51z x TV-2444 !!!	2,77
-------	------	--	------------------------	------

50,62	2,77		TV-2444  41.30416338, 1.40380953	0,00
-------	------	--	--	------

T.C. / C.H. **12B**  
 SERVICE (OUT)  
 PORTAVENTURA



T.C. / C.H. **13**  
 EL MONTMELL 2

Distance  
 Distancia

**50,62 km**

Time  
 Tiempo

**0h.55'**

Average  
 Promedio

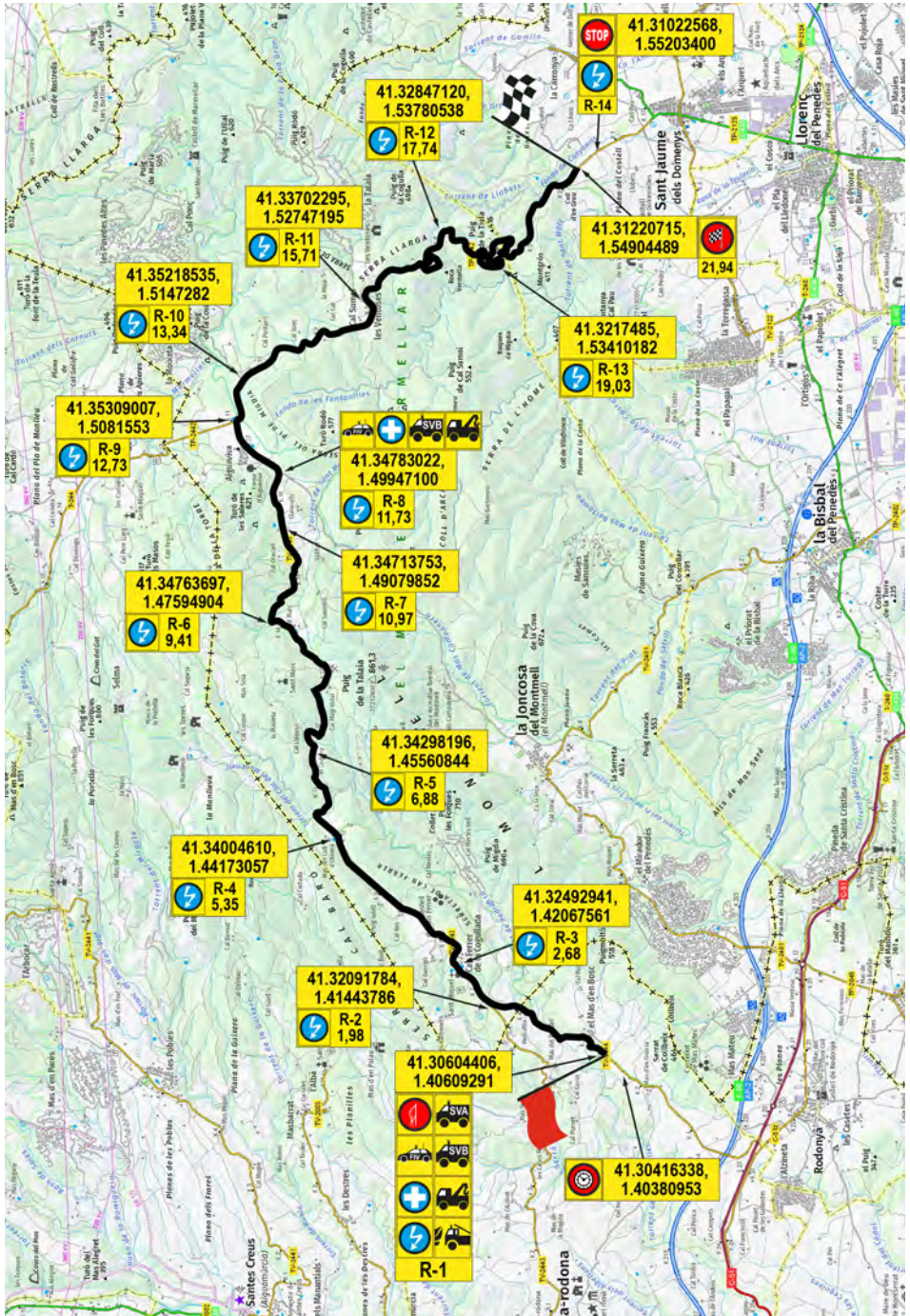
**55,22 km/h**

Km. TOT. Km. PART.      DIRECTION / DIRECCION      INFORMATIONS / INFORMACIONES      REGRE.

0,28	31		TV-2444  TV-2444 b MAS D'EN BOSC 41.30604406, 1.40609291	

# NOTAS

# EL MONTMELL 2



T.C. / C.H. **13**

EL MONTMELL 2



T.C. / C.H. **13A**

REGROUP (IN)  
RIUDECOLS

Distance  
Distancia

**94,21 km**

Time  
Tiempo

**1h.35'**

Average  
Promedio

**59,50 km/h**

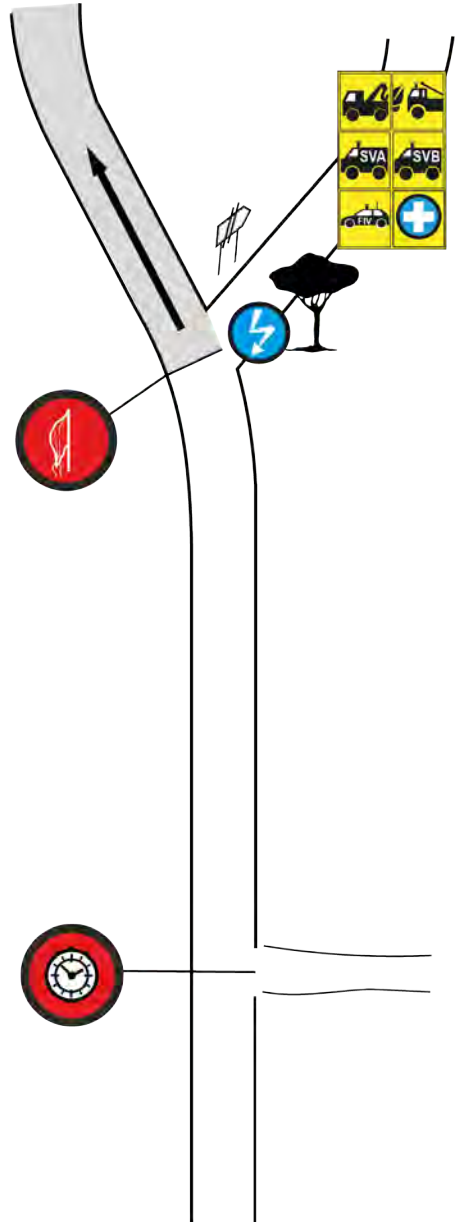
Km. TOT. 21,94



41.30604406, 1.40609291



41.30416338, 1.40380953



T.C. / C.H. **13**

EL MONTMELL 2



T.C. / C.H. **13A**

REGROUP (IN)  
RIUDECOLS

Distance  
Distancia

**94,21 km**

Time  
Tiempo

**1h.35'**

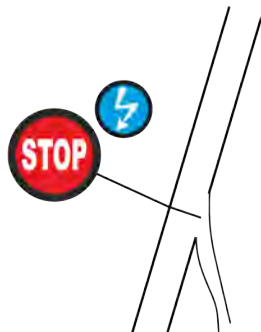
Average  
Promedio

**59,50 km/h**

Km. TOT. 21,94



41.31022568, 1.55203400

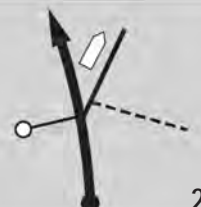


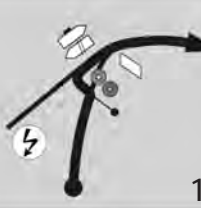







41.31220715, 1.54904489


















T.C. / C.H. <b>13</b> EL MONTMELL 2	→	T.C. / C.H. <b>13A</b> REGROUP (IN) RIUDECOLS	Distance Distancia <b>94,21 km</b>	Time Tiempo <b>1h.35'</b>	Average Promedio <b>59,50 km/h</b>
--	---	---	--	---------------------------------	--

Km. TOT. Km. PART.      DIRECTION / DIRECCION      INFORMATIONS / INFORMACIONES      REGRE.







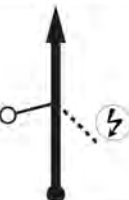





0,00	0,00		21,94	TV-2444  TV-2444 b MAS D'EN BOSC  R-1 41.30604406, 1.40609291	94,21
1,98	1,98		19,96	TV-2444 x TP-2443 TV-2443 CAN FERRER PENEDES 41.32091784, 1.41443786	92,23
2,68	0,70		19,26	TV-2443 41.32492941, 1.42067561 (CAN FERRER)	91,53
5,35	2,67		16,59	TV-2443 41.34004610, 1.44173057	88,86
6,89	1,54		15,05	TV-2443 !! 41.34298196, 1.45560844	87,32
9,41	2,52		12,53	TV-2443  R-6 41.34763697, 1.47594904	84,80

T.C. / C.H. <b>13</b> EL MONTMELL 2	→	T.C. / C.H. <b>13A</b> REGROUP (IN) RIUDECOLS	Distance Distancia <b>94,21 km</b>	Time Tiempo <b>1h.35'</b>	Average Promedio <b>59,50 km/h</b>
--	---	---	--	---------------------------------	--

Km. TOT. Km. PART.		DIRECTION / DIRECCION	INFORMATIONS / INFORMACIONES	REGRE.
10,97	1,56		TV-2443 41.34713753, 1.49079852	 R-7
11,73	0,76		TV-2443  	82,48
12,47	0,74		TV-2443 41.34783022, 1.49947100	 R-8
12,73	0,26		TV-2443 x TP-2442  41.35309007, 1.5081553	 R-9
13,34	0,61		TP-2442 41.35218535, 1.5147282	 R-10
15,71	2,37		TP-2442  41.33702295, 1.52747195	 R-11


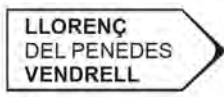
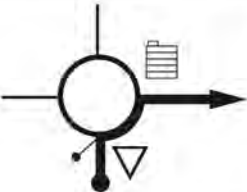
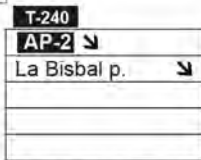









T.C. / C.H. <b>13</b> EL MONTMELL 2	→	T.C. / C.H. <b>13A</b> REGROUP (IN) RIUDECOLS	Distance Distancia <b>94,21 km</b>	Time Tiempo <b>1h.35'</b>	Average Promedio <b>59,50 km/h</b>
--	---	---	--	---------------------------------	--

Km. TOT. Km. PART. DIRECTION / DIRECCION INFORMATIONS / INFORMACIONES REGRE.


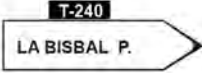


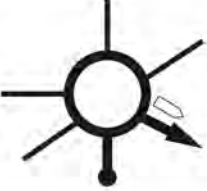
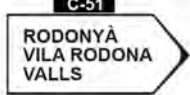

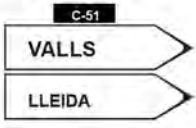
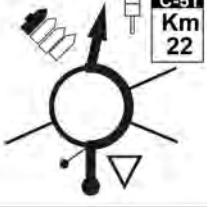



17,74	2,03		4,20	TP-2442	 R-12	76,47
19,03	1,29		2,91	TP-2442	 R-13	75,18
21,94	2,91		0,00	TP-2442	 41.31220715, 1.54904489	72,27
22,28	0,34			TP-2442	 R-14 41.31022568, 1.55203400	71,93
23,32	1,04			TP-2442 x TP-2125	 (ST. JAUME DELS DOMENYS)	70,89
23,99	0,67			TP-2125		70,22

T.C. / C.H. <b>13</b> EL MONTMELL 2	→	T.C. / C.H. <b>13A</b> REGROUP (IN) RIUDECOLS	Distance Distancia <b>94,21 km</b>	Time Tiempo <b>1h.35'</b>	Average Promedio <b>59,50 km/h</b>
--	---	---	--	---------------------------------	--

Km. TOT. Km. PART.      DIRECTION / DIRECCION      INFORMATIONS / INFORMACIONES      REGRE.



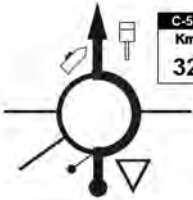


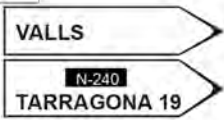

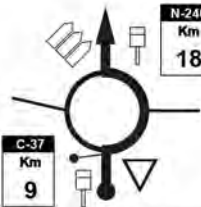
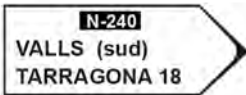


25,22	1,23		TV-2125 x T-240  	68,99
25,91	0,69		T-240    (LLORENÇ DEL PENEDES)	68,30
26,34	0,43		T-240	67,87
26,65	0,31		T-240  	67,56
28,56	1,91		T-240    	65,65
30,67	2,11		T-240    	63,54

T.C. / C.H. <b>13</b> EL MONTMELL 2	→ T.C. / C.H. <b>13A</b> REGROUP (IN) RIUDECOLS	Distance Distancia <b>94,21 km</b>	Time Tiempo <b>1h.35'</b>	Average Promedio <b>59,50 km/h</b>
--	---	--	---------------------------------	--

Km. TOT.	Km. PART.	DIRECTION / DIRECCION	INFORMATIONS / INFORMACIONES	REGRE.
31,10	0,43		T-240 	63,11
31,54	0,44		T-240  (LA BISBAL DEL PENEDÈS)	62,67
34,46	2,92		T-240 x C-51 	59,75
38,49	4,03		C-51 	55,72
41,53	3,04		C-51  (RODONYÀ)	52,68
45,37	3,84		C-51 	48,84

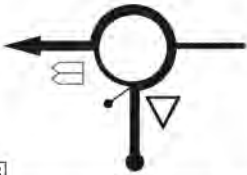

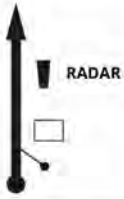
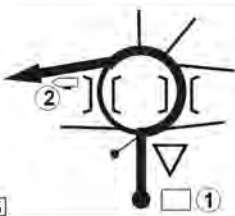
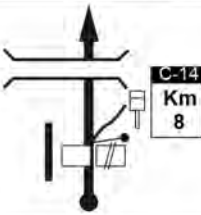

T.C. / C.H. <b>13</b> EL MONTMELL 2	→ T.C. / C.H. <b>13A</b> REGROUP (IN) RIUDECOLS	Distance Distancia <b>94,21 km</b>	Time Tiempo <b>1h.35'</b>	Average Promedio <b>59,50 km/h</b>
--	---	--	---------------------------------	--

Km. TOT. Km. PART.      DIRECTION / DIRECCION      INFORMATIONS / INFORMACIONES      REGRE.

46,01	0,64	 31	C-51 	48,20
50,52	4,51	 C-51 Km 32	C-51 	43,69
52,42	1,90	 19	C-51 x N-240 	41,79
53,60	1,18	 REPSOL	N-240	40,61
54,12	0,52	 N-240 Km 18 C-37 Km 9	N-240 	40,09
55,26	1,14	 22	N-240 x C-37 	38,95




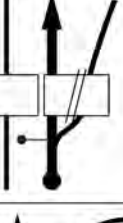
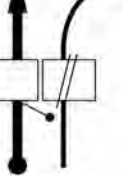
T.C. / C.H. <b>13</b> EL MONTMELL 2	→	T.C. / C.H. <b>13A</b> REGROUP (IN) RIUDECOLS	Distance Distancia <b>94,21 km</b>	Time Tiempo <b>1h.35'</b>	Average Promedio <b>59,50 km/h</b>
--	---	---	--	---------------------------------	--

Km. TOT. Km. PART.      DIRECTION / DIRECCION      INFORMATIONS / INFORMACIONES      REGRE.

56,10	0,84		C-37	<b>C-37</b> A-27 Tarragona ALCOVER REUS	38,11
57,04	0,94		C-37	<b>C-37</b> ALCOVER REUS PRADES <b>C-14</b> MONTBLANC	37,17
58,84	1,80		C-37	<b>C-37</b> ALCOVER REUS PRADES EL MILÀ EL ROURELL EL MORELL	35,37
62,04	3,20		C-37 x C-14	<b>C-37</b> LA SELVA DEL CAMP REUS EL MILÀ <b>C-14</b> ALCOVER PRADES MONTBLANC <b>C-14</b> LA SELVA C. REUS	32,17
75,08	13,04		C-14	<b>C-14</b> Tarragona Salou Reus altres CONSTANTI Reus est	19,13
77,09	2,01		C-14	<b>T-11</b> Tarragona <b>500 m</b> <b>T-11</b> Reus Falset Alcañiz <b>C-14</b> Salou Reus	17,12

T.C. / C.H. <b>13</b> EL MONTMELL 2	→ T.C. / C.H. <b>13A</b> REGROUP (IN) RIUDECOLS	Distance Distancia <b>94,21 km</b>	Time Tiempo <b>1h.35'</b>	Average Promedio <b>59,50 km/h</b>
--	---	--	---------------------------------	--

Km. TOT. Km. PART. DIRECTION / DIRECCION INFORMATIONS / INFORMACIONES REGRE.

77,40	0,31		<p>C-14</p> <p>!! 2</p> <div style="display: flex; justify-content: space-around;"> <div style="border: 1px solid black; padding: 5px; text-align: center;"> <p>T-11 Reus Falset Alcañiz N-420 C-14 SALOU</p> <p>↓</p> </div> <div style="border: 1px solid black; padding: 5px; text-align: center;"> <p><del>T-315</del> <del>REUS</del> <del>Av. Elnassans</del></p> <p>1</p> </div> </div> <div style="display: flex; justify-content: space-around; margin-top: 10px;"> <div style="border: 1px solid black; padding: 5px; text-align: center;"> <p><del>T-11</del> <del>Tarragona</del></p> <p>↓</p> </div> <div style="border: 1px solid black; padding: 5px; text-align: center;"> <p>T-11 Reus Falset Alcañiz N-420 C-14 SALOU T-315 REUS</p> <p>↓</p> </div> </div>	16,81
78,64	1,24		<p>T-11</p> <div style="border: 1px solid black; padding: 5px; text-align: center; margin: 10px auto; width: 150px;"> <p>1000m   7</p> <p>Reus sud</p> <p>C-14 Salou</p> <p>↓</p> </div>	15,57
79,45	0,81		<p>T-11</p> <p>!!</p> <div style="display: flex; justify-content: space-around;"> <div style="border: 1px solid black; padding: 5px; text-align: center;"> <p>T-11 Reus N-420 Falset Alcañiz</p> <p>↓ ↓</p> </div> <div style="border: 1px solid black; padding: 5px; text-align: center;"> <p>7</p> <p>Reus sud</p> <p><del>C-14</del> Salou</p> <p>↓</p> </div> </div>	14,76
81,86	2,41		<p>T-11</p> <div style="display: flex; justify-content: space-around;"> <div style="border: 1px solid black; padding: 5px; text-align: center;"> <p>T-11 Reus N-420 Falset Alcañiz</p> <p>↓ ↓</p> </div> <div style="border: 1px solid black; padding: 5px; text-align: center;"> <p>5</p> <p><del>REUS oest</del> <del>T-3141</del> <del>CAMBRILS</del> <del>T-310</del> <del>RUDOMS</del></p> <p>↓</p> </div> </div>	12,35
86,26	4,40		<p>T-11 x N-420</p> <p>!</p> <div style="display: flex; justify-content: space-around;"> <div style="border: 1px solid black; padding: 5px; text-align: center;"> <p><del>N-420</del> <del>FALSET</del> <del>ALCAÑIZ</del></p> <p>↓</p> </div> <div style="border: 1px solid black; padding: 5px; text-align: center;"> <p><del>REUS nord</del> <del>T-704</del> <del>MASPUJOLS</del></p> <p>↓</p> </div> </div> <p>Mantenerse a la izquierda</p>	7,95

T.C. / C.H. <b>13</b> EL MONTMELL 2	→	T.C. / C.H. <b>13A</b> REGROUP (IN) RIUDECOLS	Distance Distancia <b>94,21 km</b>	Time Tiempo <b>1h.35'</b>	Average Promedio <b>59,50 km/h</b>
--	---	---	--	---------------------------------	--

Km. TOT. Km. PART.      DIRECTION / DIRECCION      INFORMATIONS / INFORMACIONES      REGRE.

91,18	4,92	<input type="checkbox"/>		N-420 <b>N-420</b> FALSET 24 ALCAÑIZ 123	3,03
93,68	2,50	<input type="checkbox"/>		N-420 <b>50</b> RIUDECOLS	0,53
94,09	0,41	<input type="checkbox"/>		N-420 <b>!!</b>  (RIUDECOLS)	0,12
94,21	0,12	<input type="checkbox"/>		 <b>Regroup IN</b> (RIUDECOLS)	0,00
		<input type="checkbox"/>			
		<input type="checkbox"/>			

T.C. / C.H. **13A**  
REGROUP (IN)  
RIUDECOLS

T.C. / C.H. **13B**  
REGROUP (OUT)  
RIUDECOLS

Distance  
Distancia

Time  
Tiempo

Average  
Promedio

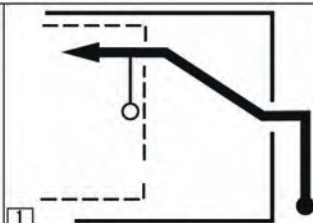
**0h.30'**

Km. TOT. Km. PART.

DIRECTION / DIRECCION

INFORMATIONS / INFORMACIONES

REGRE.



**Regroup IN**

(RIUDECOLS)



**Regroup OUT**

(RIUDECOLS)

T.C. / C.H. <b>13B</b> REGROUP (OUT) RIUDECOLS	T.C. / C.H. <b>14</b> → COLL DE LA TEIXETA	Distance Distancia <b>4,33 km</b>	Time Tiempo <b>0h.10'</b>	Average Promedio <b>25,80 km/h</b>
--	---	---	---------------------------------	--

Km. TOT. Km. PART. DIRECTION / DIRECCION INFORMATIONS / INFORMACIONES REGRE.

0,00	0,00		N-420  Regroup OUT (RIUDECOLS)	4,33
0,12	0,12		N-420 !!  (RIUDECOLS)	4,21
3,56	3,44		N-420 x N-420a !!	0,77
3,76	0,20		N-420a EXCEPTE ACCÈS FINQUES	0,57
4,33	0,57		N-420a  41.17260116, 0.930022890	0,00
	0,15		N-420a   41.17311486, 0.928863081	



T.C. / C.H. 14

T.C. / C.H. 14A

Distance  
Distancia

Time  
Tiempo

Average  
Promedio

COLL DE LA TEIXETA →

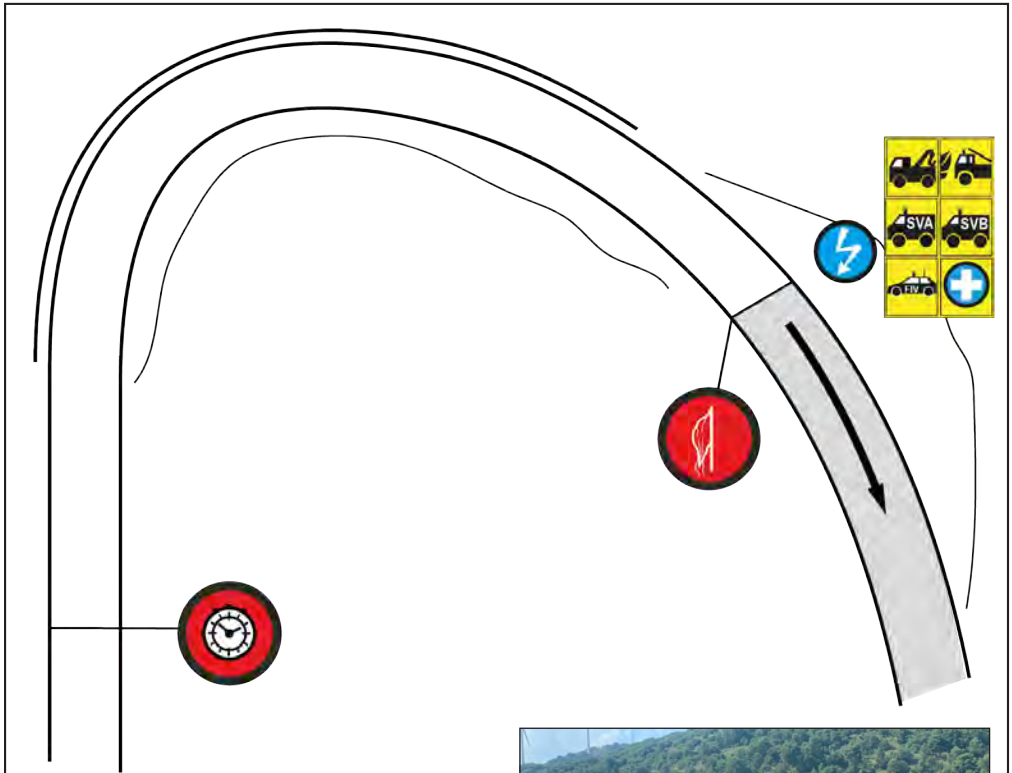
PARC FERMÉ (IN)

32,64 km

0h.52'

37,66 km/h

Km. TOT. 4,24



41.17260116, 0.930022890



41.17311486, 0.928863081

T.C. / C.H. 14

T.C. / C.H. 14A

Distance  
Distancia

Time  
Tiempo

Average  
Promedio

COLL DE LA TEIXETA



PARC FERMÉ (IN)

32,64 km

0h.52'

37,66 km/h

Km. TOT. 4,24



41.1730791, 0.901902768









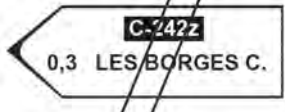





41.17200243 0.90381008

T.C. / C.H. <b>14</b> COLL DE LA TEIXETA	T.C. / C.H. <b>14A</b> PARC FERMÉ (IN)	Distance Distancia <b>32,64 km</b>	Time Tiempo <b>0h.52'</b>	Average Promedio <b>37,66 km/h</b>
---	---	--	---------------------------------	--

Km. TOT. Km. PART.      DIRECTION / DIRECCION      INFORMATIONS / INFORMACIONES      REGRE.

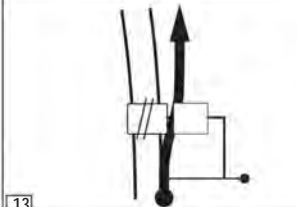





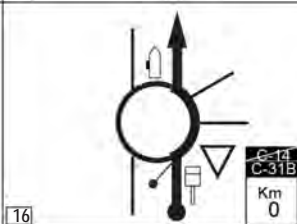



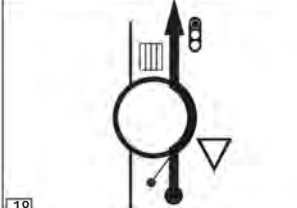

0,00	0,00		4,31	<p>N-420a</p> <p><b>41.17311486, 0.928863081</b></p>	32,64
1,15	1,15		3,16	<p>N-420a</p> <p>41.17765283, 0.922982139</p>	31,49
2,17	1,02		2,14	<p>N-420a</p> <p>41.17907689, 0.916432444</p>	30,47
4,24	2,07		0,07	<p>N-420a x TP-313</p> <p><b>RIUDECOLS TARRAGONA</b></p> <p>41.17322908, 0.901527413</p>	28,40
4,31	0,07		0,00	<p>TP-313</p> <p><b>41.1730791, 0.901902768</b></p>	28,33
4,52	0,21			<p>N-420a</p> <p><b>41.17200243 0.90381008</b></p> <p><b>REUS TARRAGONA</b></p>	28,12

T.C. / C.H. <b>14</b> COLL DE LA TEIXETA	T.C. / C.H. <b>14A</b> PARC FERMÉ (IN)	Distance Distancia <b>32,64 km</b>	Time Tiempo <b>0h.52'</b>	Average Promedio <b>37,66 km/h</b>
---	---	--	---------------------------------	--

Km. TOT. Km. PART.		DIRECTION / DIRECCION	INFORMATIONS / INFORMACIONES	REGRE.
8,81	4,29	 7	N-420	23,83
10,88	2,07	 8	N-420  RIUDECOLS	21,76
14,18	3,30	 9	N-420 	18,46
15,92	1,74	 10	N-420 x T-11 	16,72
18,33	2,41	 11	T-11  	14,31
23,93	5,60	 12	T-11 	8,71

T.C. / C.H. <b>14</b> <i>COLL DE LA TEIXETA</i> →	T.C. / C.H. <b>14A</b> <i>PARC FERMÉ (IN)</i>	Distance Distancia <b>32,64 km</b>	Time Tiempo <b>0h.52'</b>	Average Promedio <b>37,66 km/h</b>
--	--	--	---------------------------------	--

Km. TOT. Km. PART.      DIRECTION / DIRECCION      INFORMATIONS / INFORMACIONES      REGRE.

24,93	1,00	 13	T-11 x C-14 	7,71
25,55	0,62	 14	C-14 	7,09
28,57	3,02	 15	C-14 	4,07
30,07	1,50	 16	C-14 x C-31b 	2,57
30,43	0,36	 17	C-31b 	2,21
30,93	0,50	 18	C-31b 	1,71



# Itinerarios Alternativos

## Alternate Route



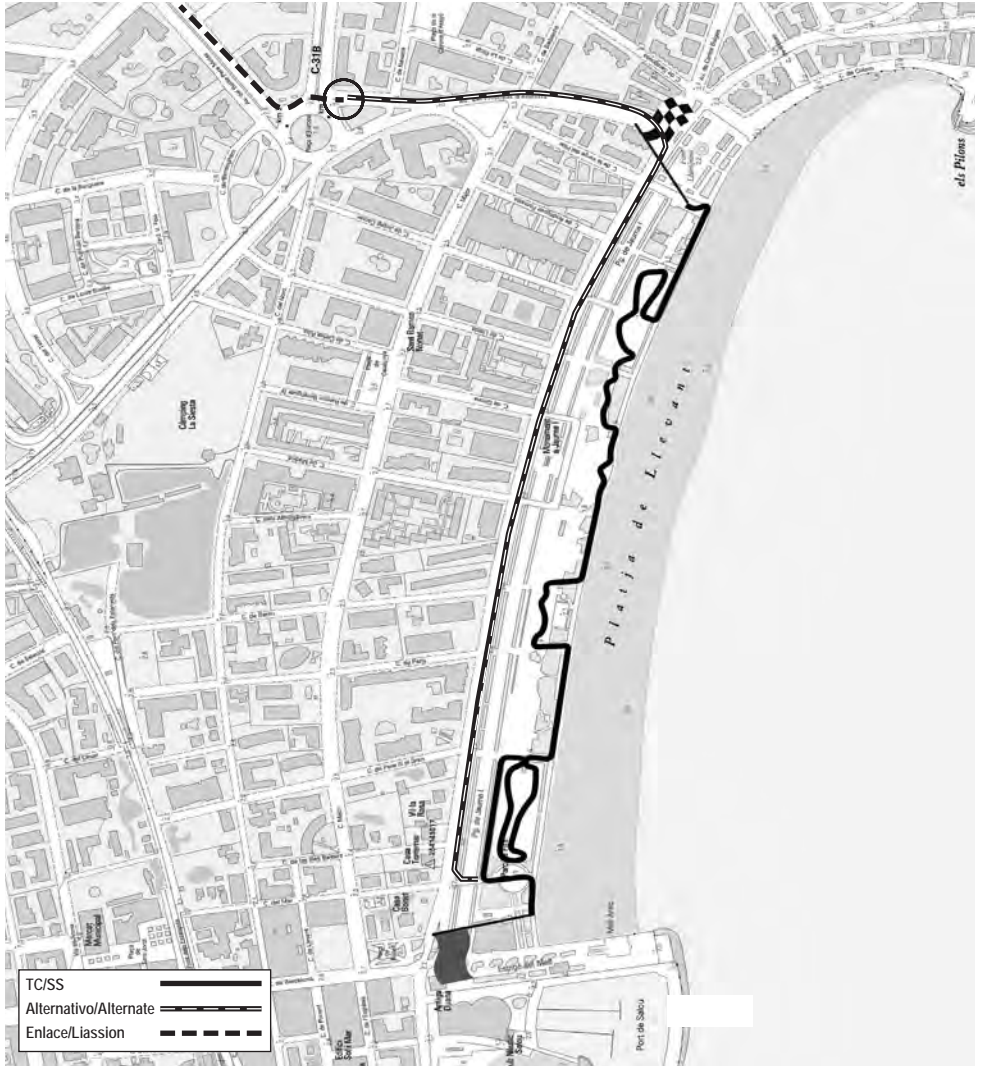
TC/CH 1/5/12



TC/CH 1A/5A/11A

# SALOU

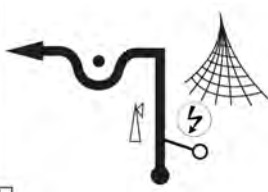





Alternate route - Alternativo



TC/CH 1/5/12 SALOU → TC/CH 1A/5A/12 SERVICE (IN)  
PORTAVENTURA

T.C. / C.H. <b>1/5/12</b>	T.C. / C.H. <b>1A/5A/12A</b>	Distance Distancia <b>2,55 Km.</b>	Time Tiempo <b>0 h. 10'</b>	Average Promedio <b>13,86 Km/h.</b>
<b>SALOU</b>	<b>SERVICE (IN) PORTAVENTURA</b>			

Km. TOT. Km. PART.      DIRECTION / DIRECCION      INFORMATIONS / INFORMACIONES      REGRE.

0,00	0,00	1		 (SALOU)	2,55
0,15	0,15	2		!	(SALOU) 2,40
1,00	0,85	3		 (SALOU)	1,55
1,10	0,10	4		(SALOU)	1,45
<p>Continuar</p> <p><b>CH 1 - 1A</b> Page / Pag. 43 - Box / Viñeta 15</p> <p><b>CH 5 - 5A</b> Page / Pag. 95 - Box / Viñeta 15</p> <p><b>CH 12 - 12A</b> Page / Pag. 173 - Box / Viñeta 15</p>					



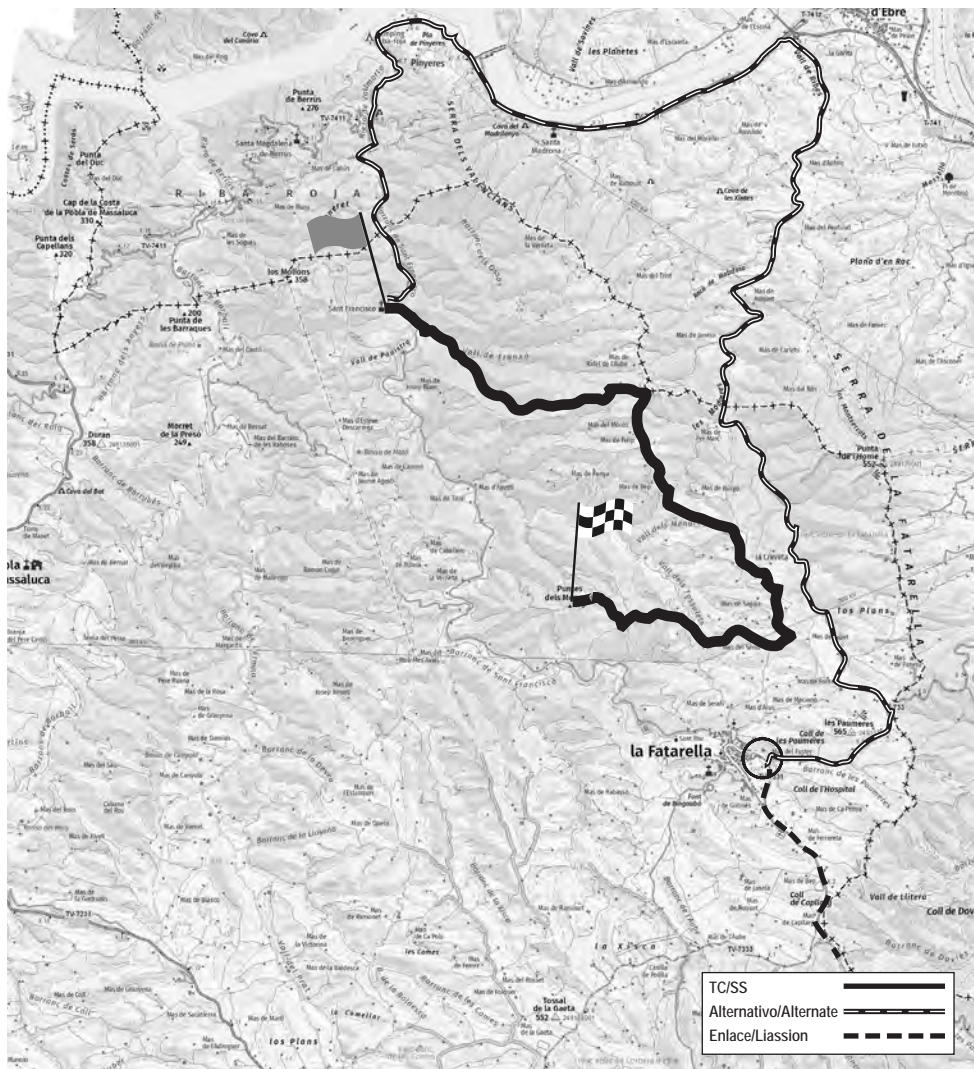
TC/CH 2/6



TC/CH 3/7

# LA FATARELLA

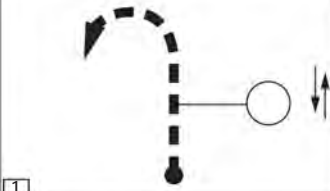





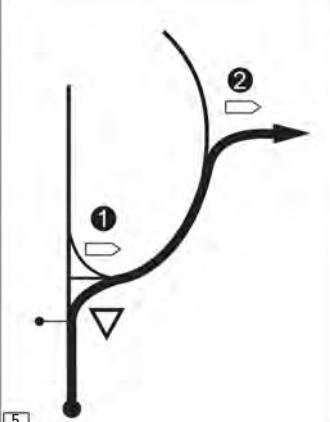



Alternativos - Alternate route



TC/CH 2/6 LA FATERELLA → TC/CH 3/7 LA POBLA DE MASSALUCA

T.C. / C.H. <b>2/6</b> LA FATARELLA	T.C. / C.H. <b>3/7</b> LA POBLA DE M.	Distance Distancia <b>43,13 Km.</b>	Time Tiempo <b>1 h. 00'</b>	Average Promedio <b>43,13 Km/h.</b>
--	--	---	-----------------------------------	---

Km. TOT. Km. PART. DIRECTION / DIRECCION INFORMATIONS / INFORMACIONES REGRE.

0,00	0,00			43,13
2,87	2,87			40,26
6,12	3,25			37,01
6,63	0,51			36,50
11,01	4,38		  	32,12

T.C. / C.H. **2/6**

T.C. / C.H. **3/7**

Distance  
Distancia

Time  
Tiempo

Average  
Promedio

LA FATARELLA



LA POBLA DE M.

**43,13 Km.**

**1 h. 00'**





**43,13 Km/h.**

Km. TOT. Km. PART.

DIRECTION / DIRECCION

INFORMATIONS / INFORMACIONES

REGRE.

24,21	24,21	<input type="checkbox"/> 	<input type="checkbox"/> 	18,92
26,21	26,21	<input type="checkbox"/> 	<input type="checkbox"/> 	16,92
		<input type="checkbox"/> <p>Continuar</p> <p>Page/Pag. 62</p> <p>Box/Viñeta 20</p>	<input type="checkbox"/>	
		<input type="checkbox"/>	<input type="checkbox"/>	
		<input type="checkbox"/>	<input type="checkbox"/>	
		<input type="checkbox"/>	<input type="checkbox"/>	

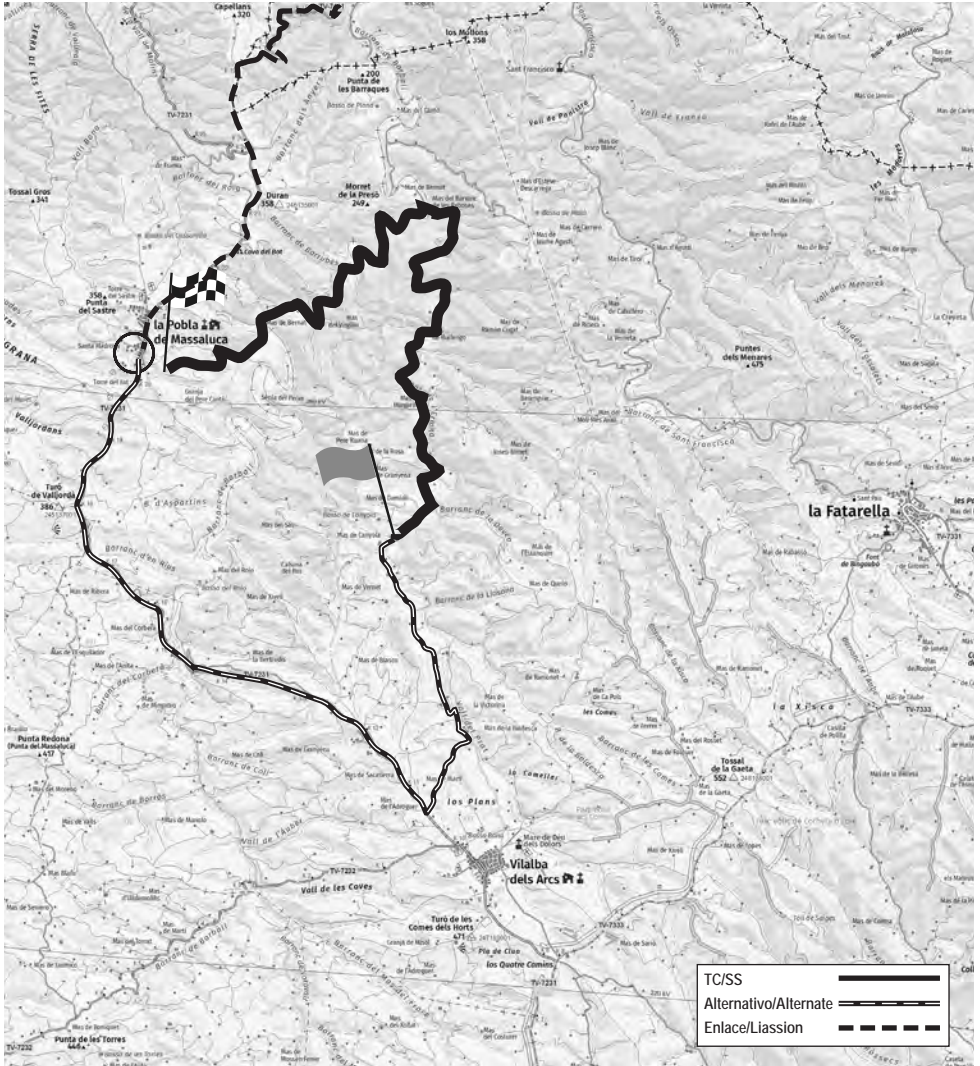
TC/CH 3/7



TC/CH 4/8

# LA POBLA DE MASSALUCA

Alternate route - Alternativo



TC/CH 3/7 LA POBLA DE MASSALUCA



TC/CH 4/8 VILALBA DELS ARCS

T.C. / C.H. **3/7**

T.C. / C.H. **4/8**

Distance  
Distancia

Time  
Tiempo

Average  
Promedio

LA POBLA DE M.



VILALBA DELS ARCS

**22,78 Km.**

**0h. 34'**

**40,20 Km/h.**

Km. TOT. Km. PART.

DIRECCION / DIRECCION

INFORMATIONS / INFORMACIONES

REGRE.

0,00	0,00	<input type="checkbox"/>		<input type="text"/>		22,78
2,90	2,90	<input type="checkbox"/>		<input type="text"/>	!	19,88
4,08	1,18	<input type="checkbox"/>		<input type="text"/>	!!	18,70
13,08	9,00	<input type="checkbox"/>		<input type="text"/>		9,70
		<input type="checkbox"/>	Continuar Page/Pag. 71 Box/Viñeta 13	<input type="text"/>		
		<input type="checkbox"/>		<input type="text"/>		



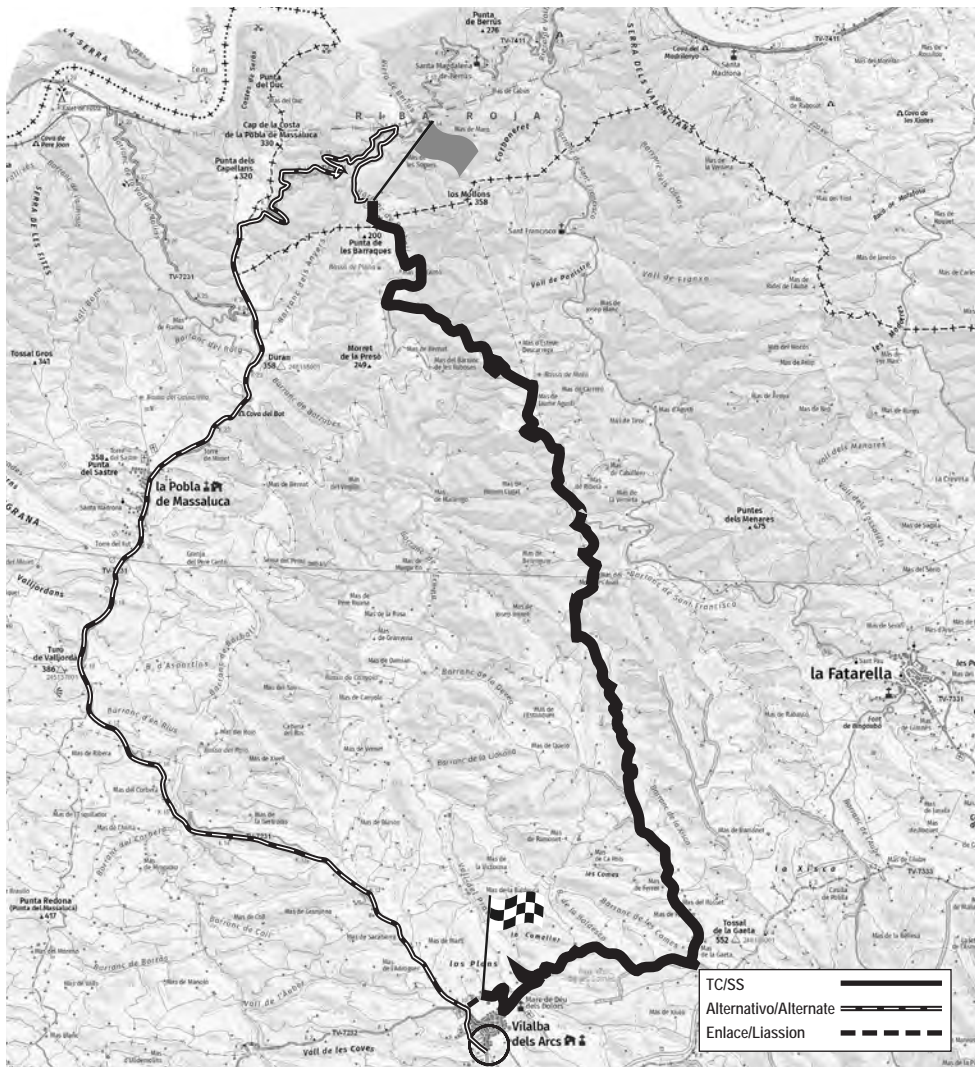
TC/CH 4



TC/CH 4A

# VILALBA DELS ARCS







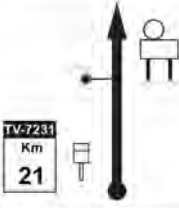




Alternate route - Alternativo



TC/CH 4 VILALBA DELS A. → TC/CH 4A REGROUP SALOU

T.C. / C.H. <b>4</b>	T.C. / C.H. <b>4A</b>	Distance Distancia	Time Tiempo	Average Promedio
VILALBA DELS ARCS →	REGROUP SALOU	<b>112,23 Km.</b>	<b>1h. 49'</b>	<b>61,78 Km/h.</b>

Km. TOT. Km. PART.      DIRECTION / DIRECCION      INFORMATIONS / INFORMACIONES      REGRE.

0,00	0,00			112,23
0,88	0,88			111,35
6,20	5,32			106,03
9,10	2,90			103,13
9,23	0,13			103,00
11,93	2,70			100,30



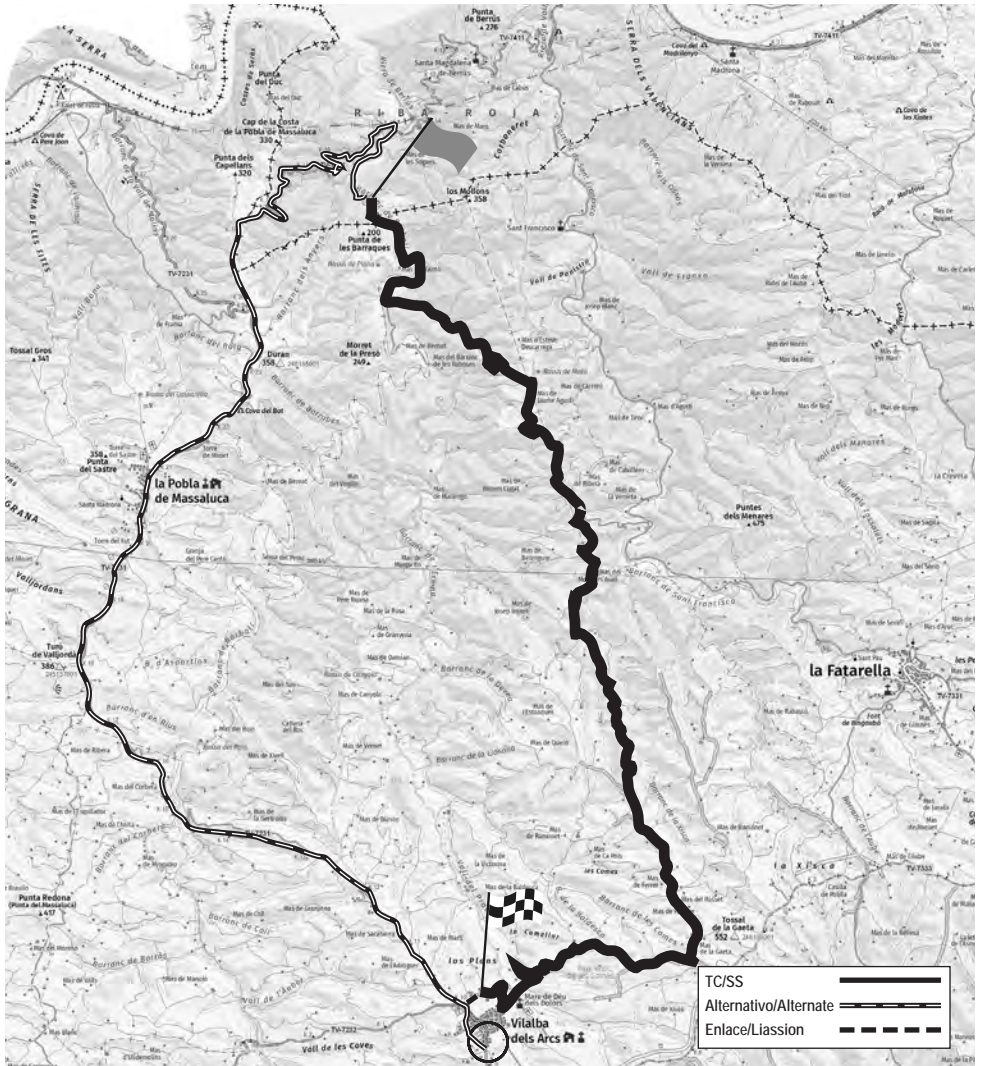
TC/CH 8



TC/CH 8A

# VILALBA DELS ARCS

Alternate route - Alternativo



TC/CH 8 VILALBA DELS A. → TC/CH 8A REGROUP SALOU

T.C. / C.H. <b>8</b> VILALBA DELS ARCS	T.C. / C.H. <b>8A</b> REGROUP TECHNICAL ZONE IN	Distance Distancia <b>106,30 Km.</b>	Time Tiempo <b>1h. 47'</b>	Average Promedio <b>59,60 Km/h.</b>
---	---	--	----------------------------------	---

Km. TOT. Km. PART.      DIRECTION / DIRECCION      INFORMATIONS / INFORMACIONES      REGRE.

0,00	0,00			106,30
0,88	0,88			105,42
6,20	5,32			100,10
9,10	2,90			97,20
9,23	0,13			97,07
11,93	2,70			94,37



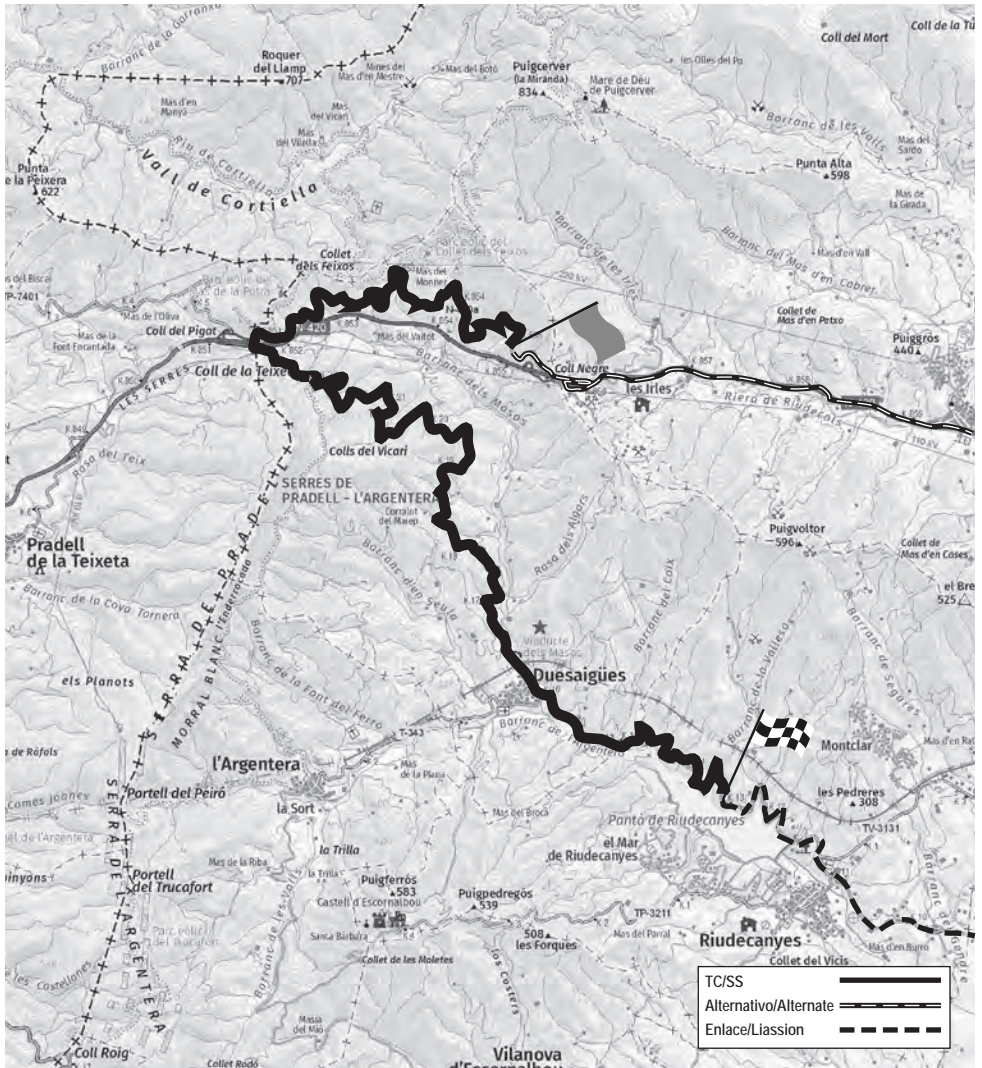
TC/CH 9












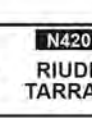
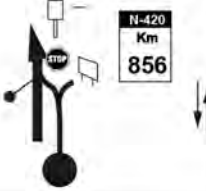

TC/CH 9A

# RIUDECANYES

Alternate route - Alternativo



TC/CH 9 RIUDECANYES → TC/CH 9A SERVICE PA (IN)

T.C. / C.H. <b>9</b> RIUDECANYES		T.C. / C.H. <b>9A</b> SERVICE PORTAVENTURA (IN)		Distance Distancia <b>28,79 Km.</b>	Time Tiempo <b>0h. 48'</b>	Average Promedio <b>35,99 Km/h.</b>
Km. TOT.	Km. PART.	DIRECTION / DIRECCION		INFORMATIONS / INFORMACIONES		REGRE.
0,00	0,00					28,79
0,15	0,15			N-420		28,64
0,86	0,71			N-420		27,93
1,30	0,44			N-420 x	<p><b>!!</b></p> <p><b>LES IRLES</b></p> <p><b>camí de servei</b></p> <p>TAKE RIGHT HAND LANE SITUARSE A LA DERECHA</p>	27,49
1,59	0,29				<p><b>N420</b></p> <p><b>4 RIUDECOLS</b> <b>30 TARRAGONA</b></p> <p><b>1,7 LES IRLES</b></p>	27,20
1,96	0,40			x N-420	<p><b>!</b></p> <p><b>CANTERAS</b> <b>La Ponderosa S.A.</b></p>	26,80

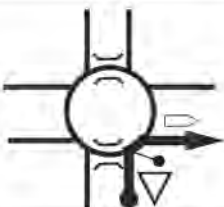
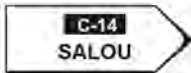


T.C. / C.H. <b>9</b> <i>RIUDECANYES</i>	→ T.C. / C.H. <b>9A</b> <i>SERVICE PORTAVENTURA (IN)</i>	Distance Distancia <b>28,79 Km.</b>	Time Tiempo <b>0h. 48'</b>	Average Promedio <b>35,99 Km/h.</b>
--	---	---	----------------------------------	---

Km. TOT. Km. PART.      DIRECTION / DIRECCION      INFORMATIONS / INFORMACIONES      REGRE.

5,14	3,15		N-420 <b>50</b> RIUDECOLS	23,65
8,43	3,29		N-420 N-420 REUS 9 TARRAGONA 23	20,36
9,29	0,86		N-420 <del>T-3133</del> BOTARELL 4 Road-Book page 217 Box 15 Road-Book página 217 Vifeta 15	19,50
10,17	0,88		N-420 <del>N242</del> 0,3 LES BORGES C. 32 UL'DEMOLINS	18,62
12,56	2,39		N-420 X T-11 T-11 Reus Tarragona REUS nord <del>T-304</del> MASPUJOLS	16,23
19,17	6,61		T-11 X C-14 T-11 Reus Tarragona REUS sud C-14 SALOU	9,62

T.C. / C.H. <b>9</b> RIUDECANYES	→ T.C. / C.H. <b>9A</b> SERVICE PORTAVENTURA (IN)	Distance Distancia <b>28,79 Km.</b>	Time Tiempo <b>0h. 48'</b>	Average Promedio <b>35,99 Km/h.</b>
-------------------------------------	---	---	----------------------------------	---

Km. TOT. Km. PART.      DIRECTION / DIRECCION      INFORMATIONS / INFORMACIONES      REGRE.

19,78	0,61	 <input type="checkbox"/>	C-14 	9,01
23,05	3,27	 <input type="checkbox"/>	C-14 	5,74
		Continuar Page/Pag. 126 Box/Viñeta 22 <input type="checkbox"/>		
		<input type="checkbox"/>		
		<input type="checkbox"/>		
		<input type="checkbox"/>		
		<input type="checkbox"/>		



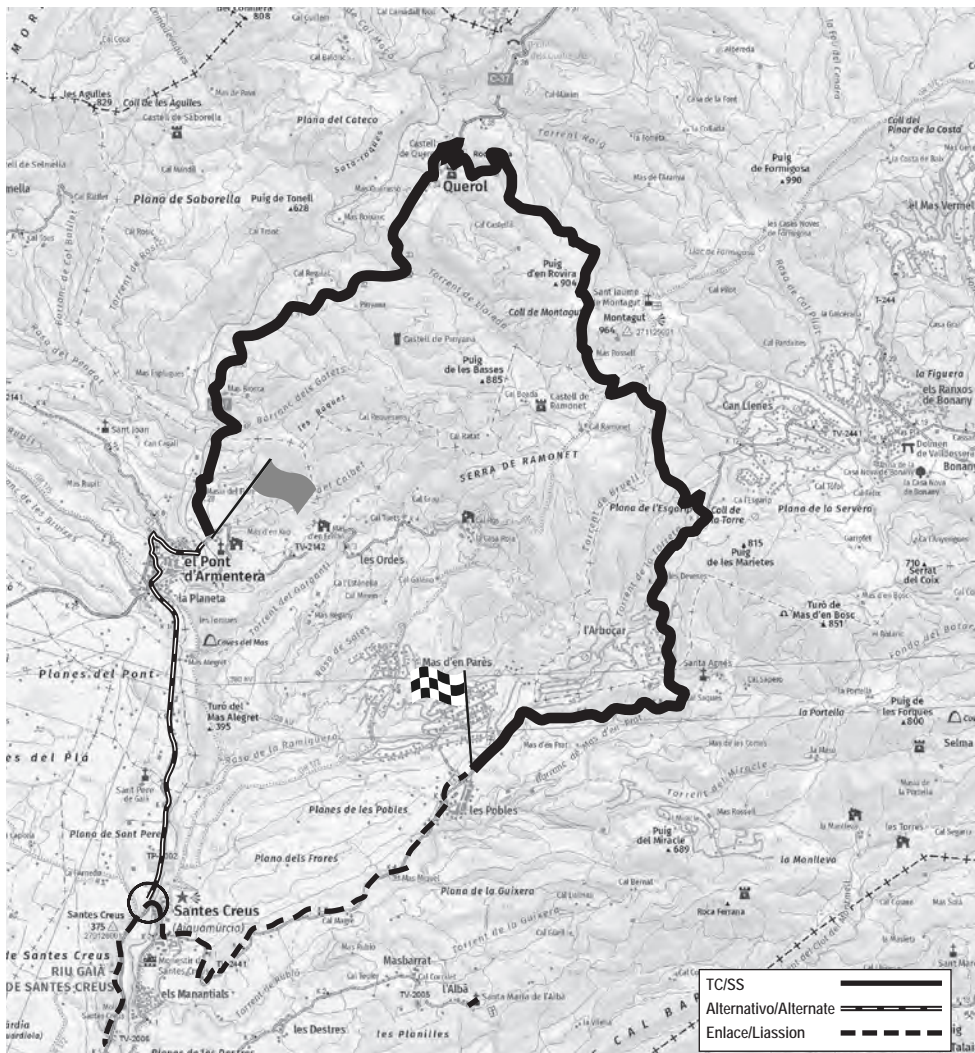
TC/CH 10



TC/CH 11

# EL PONT A. QUEROL LES POBLES

Alternate route - Alternativo










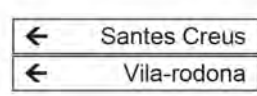

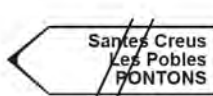
TC/CH 10 EL PONT A. QUEROL LES POBLES



TC/CH 11 EL MONTMELL

T.C. / C.H. <b>10</b> EL PONT A. QUEROL LES POBLES	→	T.C. / C.H. <b>11</b> EL MONTMELL	Distance Distancia <b>20,42 Km.</b>	Time Tiempo <b>0h. 49'</b>	Average Promedio <b>25,00 Km/h.</b>
--	---	--------------------------------------	---	----------------------------------	---

Km. TOT. Km. PART.      DIRECTION / DIRECCION      INFORMATIONS / INFORMACIONES      REGRE.

0,00	0,00			20,42
		<input type="checkbox"/>		
0,14	0,14		 	20,28
		<input type="checkbox"/>		
1,04	0,90		 	19,38
		<input type="checkbox"/>		
5,74	4,10			15,28
		<input type="checkbox"/>		
		Continuar Page/Pag. 145 Box/Viñeta 17		
		<input type="checkbox"/>		
		<input type="checkbox"/>		



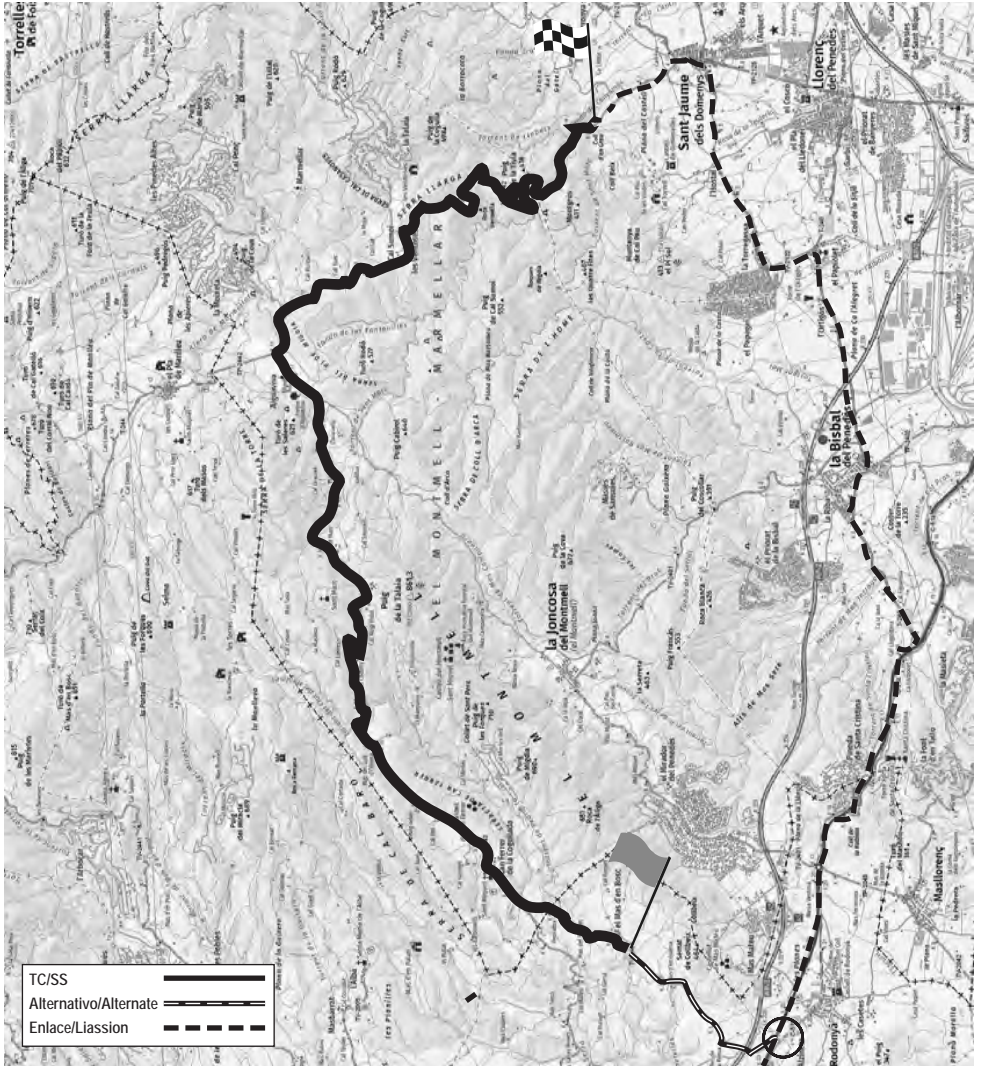
TC/CH 11



TC/CH 11A

# EL MONTMELL

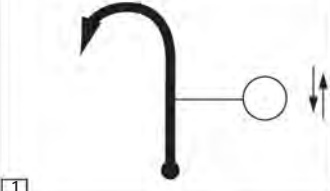


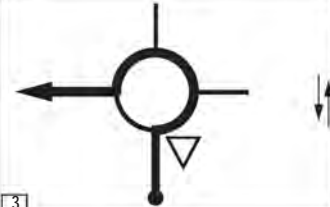


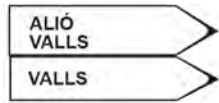
Alternate route - Alternativo



TC/CH 8 GANDESA → TC/CH 8A SERVICE (IN) PORTAVENTURA

T.C. / C.H. <b>11</b> EL MONTMELL	T.C. / C.H. <b>11A</b> REGROUP SALOU	Distance Distancia <b>53,83 Km.</b>	Time Tiempo <b>1h. 34'</b>	Average Promedio <b>35,64 Km/h.</b>
--------------------------------------	---	---	----------------------------------	---

Km. TOT. Km. PART.      DIRECTION / DIRECCION      INFORMATIONS / INFORMACIONES      REGRE.

0,00	0,00			55,83
2,57	2,57		!	53,26
3,18	0,61			52,65
3,37	0,19		!	52,46
3,53	0,16		! 	52,30
		Continuar Page/Pag. 155 Box/Viñeta 19		



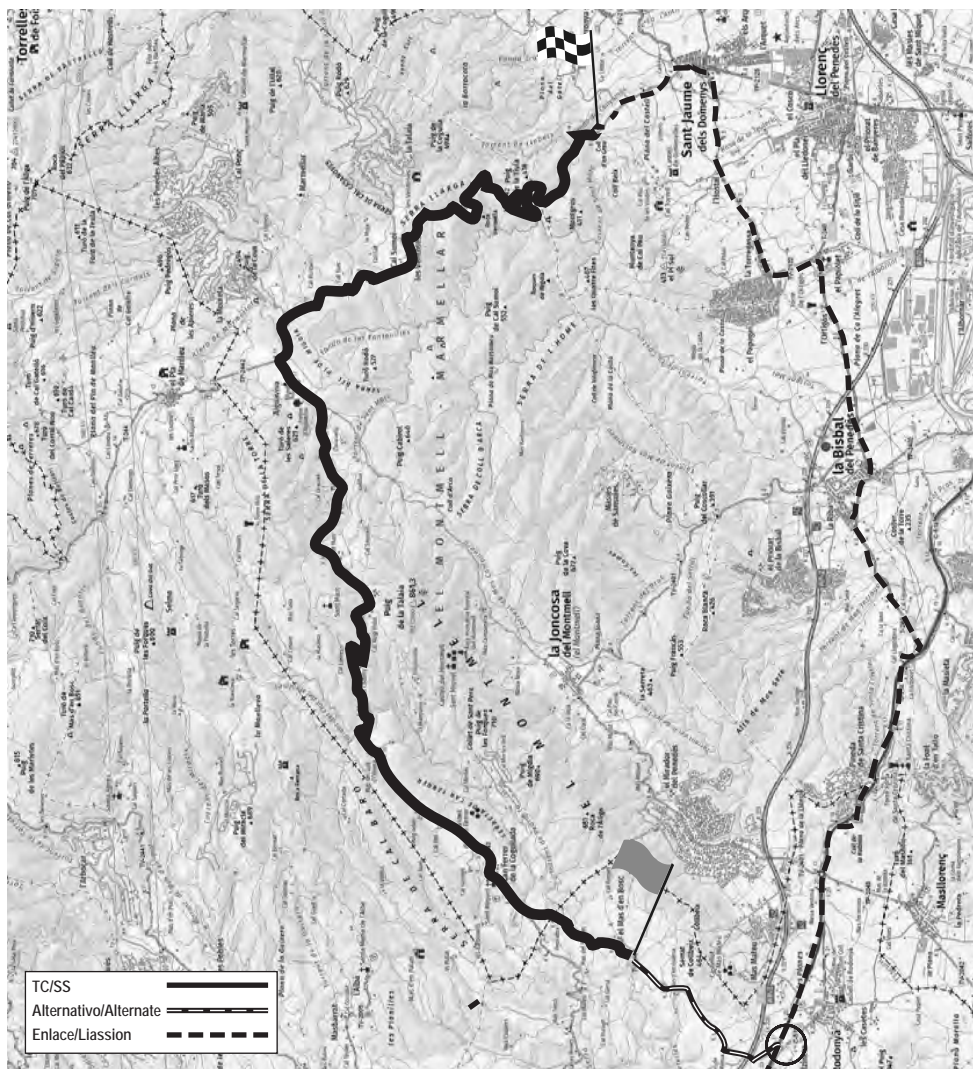
TC/CH 13



TC/CH 13A

# EL MONTMELL

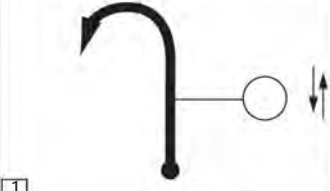





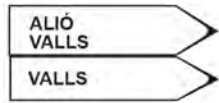
Alternate route - Alternativo



TC/CH 13 EL MONTMELL → TC/CH 13A REGROUP RIUDECOLS

T.C. / C.H. <b>13</b> EL MONTMELL	→	T.C. / C.H. <b>13A</b> REGROUP RIUDECOLS	Distance Distancia <b>56,21 Km.</b>	Time Tiempo <b>1h. 35'</b>	Average Promedio <b>35,50 Km/h.</b>
--------------------------------------	---	--	---	----------------------------------	---

Km. TOT. Km. PART.      DIRECTION / DIRECCION      INFORMATIONS / INFORMACIONES      REGRE.

0,00	0,00			56,21
2,57	2,57		!	53,64
3,18	0,61		!	53,03
3,37	0,19		!	52,84
3,53	0,16		! 	52,68
		Continuar TC/CH 8 - TC/CH 8A Page/Pag. 187 Box/Viñeta 30		











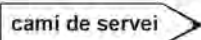



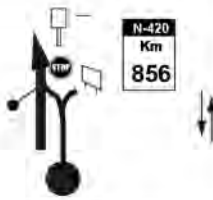


TC/CH 14

TC/CH 14A



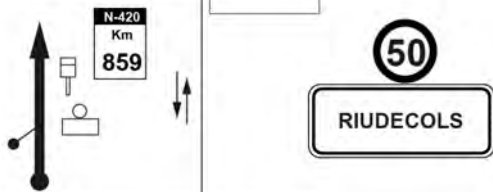
T.C. / C.H. <b>14</b> COLL DE LA TEIXETA	T.C. / C.H. <b>15</b> PARK FERMÉ (IN)	Distance Distancia <b>26,90 Km.</b>	Time Tiempo <b>0h. 50'</b>	Average Promedio <b>31,04 Km/h.</b>
---	--	---	----------------------------------	---

Km. TOT. Km. PART.      DIRECTION / DIRECCION      INFORMATIONS / INFORMACIONES      REGRE.

0,00	0,00			26,90
0,15	0,15		N-420 	26,75
0,86	0,71		N-420	26,04
1,30	0,44		N-420 x    TAKE RIGHT HAND LANE SITUARSE A LA DERECHA	25,60
1,59	0,29		 4 RIUDECOLS 30 TARRAGONA 	25,31
1,99	0,40		x N-420  	24,91

T.C. / C.H. <b>14</b> <i>COLL DE LA TEIXETA</i>	T.C. / C.H. <b>15</b> <i>PARK FERMÉ (IN)</i>	Distance Distancia <b>26,90 Km.</b>	Time Tiempo <b>0h. 52'</b>	Average Promedio <b>31,04 Km/h.</b>
--	---	---	----------------------------------	---

Km. TOT. Km. PART.	DIRECTION / DIRECCION	INFORMATIONS / INFORMACIONES	REGRE.
--------------------	-----------------------	------------------------------	--------

5,14	3,15	<input type="checkbox"/> 	21,76
		<input type="checkbox"/> Continuar Page/Pag. 200 Box/Viñeta 9	
		<input type="checkbox"/>	
		<input type="checkbox"/>	
		<input type="checkbox"/>	
		<input type="checkbox"/>	
		<input type="checkbox"/>	